



## II



### 2107\* ENGLAND - East Coast - Wrecks. Depths.

Source: MV Northern Wind

#### Chart 1183 (INT 1561) [ previous update 2019/24 ] ETRS89 DATUM

Insert		51° 45'·60N., 1° 18'·32E.
		51° 45'·44N., 1° 17'·41E.
	depth, 05	(a) 51° 42'·62N., 1° 30'·92E.
Delete	depth, 17, close SE of:	(a) above
Insert	depth, 06, enclosed by 2m contour	(b) 51° 42'·52N., 1° 30'·62E.
Delete	depth, 4, close S of:	(b) above
Insert	depth, 28	(c) 51° 39'·71N., 1° 37'·81E.
Delete	depth, 7, close SW of:	(c) above
Insert	depth, 43, and extend 5m contour SE to enclose	51° 38'·82N., 1° 37'·65E.
	depth, 44, and extend 5m contour NE to enclose	51° 38'·32N., 1° 37'·70E.

#### Chart 1975 [ previous update 2019/24 ] ETRS89 DATUM

Insert		51° 45'·60N., 1° 18'·32E.
		51° 45'·44N., 1° 17'·41E.
	depth, 05, and extend 2m approximate contour SW to enclose	(a) 51° 42'·62N., 1° 30'·92E.
Delete	depth, 17, close SE of:	(a) above
Insert	depth, 06, enclosed by 2m contour	(b) 51° 42'·52N., 1° 30'·62E.
Delete	depth, 4, close S of:	(b) above
Insert	depth, 43, and extend 5m contour SE to enclose	(c) 51° 40'·63N., 1° 38'·11E.
Delete	depth, 66, close S of:	(c) above
Insert	depth, 28, and extend 5m contour E to enclose	(d) 51° 39'·71N., 1° 37'·81E.
Delete	depth, 35, close SW of:	(d) above
Insert	depth, 29, and extend 5m contour SE to enclose	(e) 51° 39'·49N., 1° 37'·73E.
Delete	depth, 7, close SW of:	(e) above
Insert	depth, 43, and extend 5m contour SE to enclose	(f) 51° 38'·82N., 1° 37'·65E.
Delete	depth, 83, close NW of:	(f) above
Insert	depth, 44, and extend 5m contour NE to enclose	(g) 51° 38'·32N., 1° 37'·70E.
Delete	depth, 71, close NE of:	(g) above



#### Chart 5607\_4 [ previous update 2019/24 ] ETRS89 DATUM

Insert		51° 45'·60N., 1° 18'·32E.
		51° 45'·44N., 1° 17'·41E.

## II

### 2107\* ENGLAND - East Coast - Wrecks. Depths. (continued)

Chart 5607\_2 [ previous update 2019/24 ] ETRS89 DATUM

Insert	 <i>Wk</i>	51° 45'·60N., 1° 18'·32E.
	 <i>Wk</i>	51° 45'·44N., 1° 17'·41E.
	depth, 05	(a) 51° 42'·62N., 1° 30'·92E.
Delete	depth, 17, close SE of:	(a) above
Insert	depth, 06, enclosed by 2m contour	(b) 51° 42'·52N., 1° 30'·62E.
Delete	depth, 4, close S of:	(b) above
Insert	depth, 28	(c) 51° 39'·71N., 1° 37'·81E.
Delete	depth, 7, close SW of:	(c) above
Insert	depth, 43, and extend 5m contour E to enclose	51° 38'·82N., 1° 37'·65E.
	depth, 44, and extend 5m contour NE to enclose	51° 38'·32N., 1° 37'·70E.