

II

815 NETHERLANDS - Buoyage. Virtual aids to navigation.

Source: Netherlands Notice 5/34/22

Chart 116 (INT 1477) [previous update 729/22] WGS84 DATUM









Move	 GvW 4, from:	51° 30'·35N., 3° 21'·77E.
	to:	51° 30'·55N., 3° 21'·82E.
	 GvW 6, from:	51° 29'·89N., 3° 23'·36E.
	to:	51° 30'·15N., 3° 23'·35E.
	symbol, Virtual aid to navigation, starboard lateral topmark, V-AIS GvW 3, from:	51° 29'·85N., 3° 22'·63E.
	to:	51° 29'·89N., 3° 23'·02E.
	symbol, Virtual aid to navigation, starboard lateral topmark, V-AIS GvW 5, from:	51° 29'·30N., 3° 23'·73E.
	to:	51° 29'·50N., 3° 23'·77E.
	 GvW 8, from:	51° 28'·52N., 3° 25'·52E.
	to:	51° 28'·82N., 3° 25'·44E.
	 GvW 10, from:	51° 27'·44N., 3° 26'·81E.
	to:	51° 27'·39N., 3° 26'·56E.





Chart 1872 [previous update 729/22] WGS84 DATUM

Move	 GvW 4, from:	51° 30'·35N., 3° 21'·77E.
	to:	51° 30'·55N., 3° 21'·82E.
	 GvW 6, from:	51° 29'·88N., 3° 23'·36E.
	to:	51° 30'·15N., 3° 23'·35E.
	symbol, Virtual aid to navigation, starboard lateral topmark, V-AIS GvW 3, from:	51° 29'·85N., 3° 22'·64E.
	to:	51° 29'·89N., 3° 23'·02E.
	symbol, Virtual aid to navigation, starboard lateral topmark, V-AIS GvW 5, from:	51° 29'·30N., 3° 23'·73E.
	to:	51° 29'·50N., 3° 23'·77E.
	 GvW 8, from:	51° 28'·52N., 3° 25'·52E.
	to:	51° 28'·82N., 3° 25'·44E.
	 GvW 10, from:	51° 27'·43N., 3° 26'·81E.
	to:	51° 27'·39N., 3° 26'·53E.

II

815 NETHERLANDS - Buoyage. Virtual aids to navigation. (continued)

Chart 1874 (INT 1474) [*previous update 729/22*] WGS84 DATUM

Move	 GvW 4, from:	51° 30'·35N., 3° 21'·77E.
	to:	51° 30'·55N., 3° 21'·82E.
	 GvW 6, from:	51° 29'·89N., 3° 23'·36E.
	to:	51° 30'·15N., 3° 23'·35E.
	symbol, Virtual aid to navigation, starboard lateral topmark, V-AIS GvW 3, from:	51° 29'·85N., 3° 22'·63E.
	to:	51° 29'·89N., 3° 23'·02E.
	symbol, Virtual aid to navigation, starboard lateral topmark, V-AIS GvW 5, from:	51° 29'·30N., 3° 23'·73E.
	to:	51° 29'·50N., 3° 23'·77E.
	 GvW 8, from:	51° 28'·52N., 3° 25'·52E.
	to:	51° 28'·82N., 3° 25'·44E.
	 GvW 10, from:	51° 27'·44N., 3° 26'·81E.
	to:	51° 27'·39N., 3° 26'·56E.