

II

766 BELGIUM - Wrecks.

Source: Belgian Notice 2/81/24

Chart 323 (INT 1564) [*previous update 341/24*] ETRS89 DATUM

Insert			(a) 51° 22'·16N., 2° 26'·23E.
Delete	 <i>Wk</i> , close N of:		(a) above

Chart 1406 [*previous update 419/24*] WGS84 DATUM






























Replace	 <i>Wk</i> with: 		51° 22'·16N., 2° 26'·23E.
	 <i>Wks</i> with: 		51° 22'·55N., 2° 29'·25E.
	 <i>Wk</i> with: 		51° 23'·47N., 2° 35'·90E.
	 <i>Wk</i> with: 		51° 24'·67N., 2° 43'·72E.

Chart 1872 [*previous update 629/24*] WGS84 DATUM

Insert			(a) 51° 22'·72N., 3° 05'·20E.
Delete	 <i>Wk</i> , close SE of:		(a) above
Replace	 <i>Wk</i> with: 		51° 22'·16N., 2° 26'·23E.
	 <i>Wk</i> with: 		51° 22'·55N., 2° 29'·25E.
	 <i>Wk</i> with: 		51° 22'·22N., 2° 29'·57E.
	 <i>Wk</i> with: 		51° 23'·47N., 2° 35'·90E.
	 <i>Wk</i> with: 		51° 24'·67N., 2° 43'·72E.
	 <i>Wk</i> with: 		51° 17'·20N., 2° 50'·96E.
	 <i>Wk</i> with: 		51° 15'·60N., 2° 50'·69E.
	 <i>Wk</i> with: 		51° 11'·94N., 2° 44'·97E.
	 <i>Wk</i> with: 		51° 14'·78N., 2° 55'·39E.
	 <i>Wk</i> with: 		51° 24'·74N., 3° 06'·58E.
	 <i>Wk</i> with: 		51° 21'·46N., 3° 08'·51E.
	 <i>Wk</i> with: 		51° 22'·57N., 3° 19'·90E.

II

766 BELGIUM - Wrecks. (continued)

Chart 1873 (INT 1480) [previous update 629/24] WGS84 DATUM

Insert		(a) 51° 11'·94N., 2° 44'·97E.
Delete	 	(a) above
Insert		(b) 51° 22'·22N., 2° 29'·57E.
Delete	 	(b) above
Insert		(c) 51° 22'·55N., 2° 29'·25E.
Delete	 	(c) above
Insert		(d) 51° 22'·16N., 2° 26'·23E.
Delete	 	(d) above
Replace	 	51° 14'·78N., 2° 55'·39E. 51° 15'·60N., 2° 50'·69E. 51° 17'·20N., 2° 50'·96E. 51° 24'·67N., 2° 43'·72E. 51° 23'·47N., 2° 35'·90E.

Chart 1874 (INT 1474) [previous update 629/24] WGS84 DATUM

Insert		(a) 51° 22'·72N., 3° 05'·20E.
Delete	 	(a) above
Replace	 	51° 24'·67N., 2° 43'·72E. 51° 17'·20N., 2° 50'·96E. 51° 15'·60N., 2° 50'·69E. 51° 14'·78N., 2° 55'·39E. 51° 21'·46N., 3° 08'·51E. 51° 24'·74N., 3° 06'·58E. 51° 22'·57N., 3° 19'·90E.

II

766 BELGIUM - Wrecks. (continued)

Chart 2449 [previous update 341/24] WGS84 DATUM

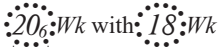
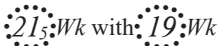


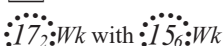
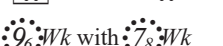

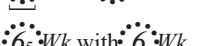
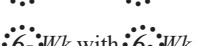
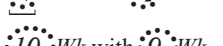
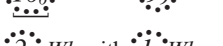
Replace		51° 22'·16N., 2° 26'·23E.
		51° 22'·55N., 2° 29'·25E.
		51° 22'·22N., 2° 29'·57E.
		51° 23'·47N., 2° 35'·90E.
		51° 24'·67N., 2° 43'·72E.
		51° 24'·74N., 3° 06'·58E.
		51° 22'·72N., 3° 05'·20E.
		51° 21'·46N., 3° 08'·51E.
		51° 17'·20N., 2° 50'·96E.
		51° 15'·60N., 2° 50'·69E.
		51° 11'·94N., 2° 44'·97E.

Chart 5605_11 [previous update 629/24] WGS84 DATUM

Replace		51° 17'·20N., 2° 50'·96E.
		51° 15'·60N., 2° 50'·69E.
		51° 14'·78N., 2° 55'·39E.
		51° 11'·94N., 2° 44'·97E.

Chart 5605_1 (Panel B, Northern Approaches to Dover Strait) [previous update 341/24] WGS84 DATUM


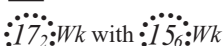
Replace		51° 22'·16N., 2° 26'·23E.
		51° 22'·55N., 2° 29'·25E.
		51° 23'·47N., 2° 35'·90E.

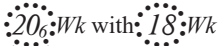
Chart 5606_1 [previous update 341/24] WGS84 DATUM

Replace		51° 22'·16N., 2° 26'·23E.
		51° 22'·55N., 2° 29'·25E.
		51° 23'·47N., 2° 35'·90E.
		51° 24'·67N., 2° 43'·72E.

II

766 BELGIUM - Wrecks. (continued)

Chart 5607_1 [previous update 4828/23] WGS84 DATUM

Replace		51° 22'·16N., 2° 26'·23E.
		51° 22'·55N., 2° 29'·25E.
		51° 23'·47N., 2° 35'·90E.
		51° 24'·67N., 2° 43'·72E.