

II

634* ENGLAND - East Coast - Buoy. Light-beacon.

Source: King's Lynn Conservancy Board Notice 26/2023

Chart 1200 (INT 1556) [*previous update 358/24*] ETRS89 DATUM





Replace  Fl.Y.2s B with  Fl.Y.2s B 52° 49'·09N., 0° 21'·14E.

Chart 5614_10 (Panel A, The Wash Eastern Part) [*previous update New Edition 22/06/2023*] ETRS89 DATUM

Replace  Fl.Y.2s B with  Fl.Y.2s B 52° 49'·09N., 0° 21'·14E.