


II

6246 NETHERLANDS - Buoy. Submarine power cables. NM Block.

Source: Netherlands Notices 48-49/357/20 and 48-49/368/20


Note: Charts 110, 1406, 1630 and 2449 are to be deleted from the list of charts affected by Notice 428(P)/19.



Chart 110 (INT 1473) [previous update 6056/20] WGS84 DATUM

Insert submarine power cable,  , joining:

51° 43'·60N., 2° 57'·95E.
51° 42'·04N., 3° 04'·06E.
51° 40'·23N., 3° 08'·72E.
51° 37'·06N., 3° 12'·56E.
51° 35'·98N., 3° 13'·30E.
51° 34'·79N., 3° 17'·26E.
51° 32'·15N., 3° 21'·58E.



Chart 116 (INT 1477) [previous update 6056/20] WGS84 DATUM

Insert  CAISSON

submarine power cable,  , joining:

51° 36'·48N., 3° 38'·38E.
51° 32'·03N., 3° 21'·77E.
51° 28'·30N., 3° 29'·31E.
51° 25'·81N., 3° 32'·30E.
51° 25'·75N., 3° 32'·37E.
51° 25'·57N., 3° 36'·62E.
51° 25'·26N., 3° 41'·14E.

Chart 1406 [previous update 5592/20] WGS84 DATUM

Insert submarine power cable,  , joining:

51° 25'·58N., 3° 43'·23E.
51° 25'·02N., 3° 42'·19E.
51° 25'·61N., 3° 32'·59E.
51° 28'·30N., 3° 29'·31E.
51° 34'·79N., 3° 16'·89E.
51° 35'·98N., 3° 13'·30E.
51° 40'·23N., 3° 08'·72E.
51° 42'·04N., 3° 04'·06E.
51° 43'·60N., 2° 57'·95E.

II

6246 NETHERLANDS - Buoy. Submarine power cables. NM Block. (continued)

Chart 1630 (INT 1416) [*previous update 4839/20*] WGS84 DATUM



Insert the accompanying block, centred on: 51° 37′.2N., 3° 11′.2E.
submarine power cable,  , joining:
51° 25′.53N., 3° 38′.40E.
51° 25′.72N., 3° 35′.91E.
51° 25′.61N., 3° 32′.59E.
51° 28′.29N., 3° 29′.31E.
51° 29′.73N., 3° 26′.34E.
51° 30′.75N., 3° 24′.68E.
and
51° 25′.37N., 3° 38′.39E.
51° 25′.53N., 3° 32′.49E.
51° 28′.21N., 3° 29′.18E.
51° 29′.65N., 3° 26′.24E.
51° 30′.65N., 3° 24′.56E.

Chart 2449 [*previous update 5858/20*] WGS84 DATUM

Insert the accompanying block, centred on: 51° 35′.3N., 3° 17′.0E.