

II

5774 BELGIUM - NM Block. Restricted areas. Buoyage.

Source: Belgian Notice 11/129/24

Chart 1872 [*previous update 5479/24*] WGS84 DATUM









Insert	limit of restricted area, entry prohibited, pecked line, joining:	<p>(a) 51° 10'·50N., 2° 37'·12E.</p> <p>(b) 51° 10'·74N., 2° 38'·01E.</p> <p>(c) 51° 09'·87N., 2° 38'·60E.</p> <p>(d) 51° 09'·61N., 2° 37'·72E.</p>
Delete	former limit of restricted area, entry prohibited, pecked line, joining:	<p>(e) 51° 10'·59N., 2° 36'·78E.</p> <p>(f) 51° 10'·96N., 2° 38'·14E.</p> <p>(g) 51° 09'·79N., 2° 38'·94E.</p> <p>(h) 51° 09'·40N., 2° 37'·59E.</p>
Move	<p> <i>Q ZB9-N</i>, from:</p> <p>to:</p> <p> <i>Q ZB1-N</i>, from:</p> <p>to:</p> <p> <i>Q(6)+LFl.15s ZB4-S</i>, from:</p> <p>to:</p> <p> <i>Q(6)+LFl.15s ZB6-S</i>, from:</p> <p>to:</p>	<p>(e) above</p> <p>(a) above</p> <p>(f) above</p> <p>(b) above</p> <p>(g) above</p> <p>(c) above</p> <p>(h) above</p> <p>(d) above</p>

Chart 1873 (INT 1480) [*previous update 4295/24*] WGS84 DATUM

Insert	the accompanying block, centred on:	51° 10'·2N., 2° 38'·1E.
--------	-------------------------------------	-------------------------





Chart 2449 [*previous update 5479/24*] WGS84 DATUM

Insert	limit of restricted area, entry prohibited, pecked line, joining:	<p>51° 10'·50N., 2° 37'·12E.</p> <p>(a) 51° 10'·74N., 2° 38'·01E.</p> <p>(b) 51° 09'·87N., 2° 38'·60E.</p> <p>(c) 51° 09'·61N., 2° 37'·72E.</p>
Delete	former limit of restricted area, entry prohibited, pecked line, joining:	<p>(d) 51° 10'·59N., 2° 36'·78E.</p> <p>(e) 51° 10'·96N., 2° 38'·14E.</p> <p>(f) 51° 09'·79N., 2° 38'·94E.</p> <p>(g) 51° 09'·40N., 2° 37'·59E.</p>
Move	<p> <i>Q ZB9-N</i>, from:</p> <p>to:</p> <p> <i>Q ZB1-N</i>, from:</p> <p>to:</p> <p> <i>Q(6)+LFl.15s ZB4-S</i>, from:</p> <p>to:</p> <p> <i>Q(6)+LFl.15s ZB6-S</i>, from:</p> <p>to:</p>	<p>(d) above</p> <p>51° 10'·48N., 2° 37'·12E.</p> <p>(e) above</p> <p>(a) above</p> <p>(f) above</p> <p>(b) above</p> <p>(g) above</p> <p>(c) above</p>

II

5774 BELGIUM - NM Block. Restricted areas. Buoyage. (continued)

Chart 5605_11 [*previous update 5349/24*] WGS84 DATUM

Insert	limit of restricted area, entry prohibited, pecked line, joining:	<p>(a) 51° 10'·50N., 2° 37'·12E.</p> <p>(b) 51° 10'·74N., 2° 38'·01E.</p> <p>(c) 51° 09'·87N., 2° 38'·60E.</p> <p>(d) 51° 09'·61N., 2° 37'·72E.</p>
Delete	former limit of restricted area, entry prohibited, pecked line, joining:	<p>(e) 51° 10'·59N., 2° 36'·78E.</p> <p>(f) 51° 10'·96N., 2° 38'·14E.</p> <p>(g) 51° 09'·79N., 2° 38'·94E.</p> <p>(h) 51° 09'·40N., 2° 37'·59E.</p>
Move	<p> <i>Q ZB9-N</i>, from:</p> <p>to:</p> <p> <i>Q ZB1-N</i>, from:</p> <p>to:</p> <p> <i>Q(6)+LFl.15s ZB4-S</i>, from:</p> <p>to:</p> <p> <i>Q(6)+LFl.15s ZB6-S</i>, from:</p> <p>to:</p>	<p>(e) above</p> <p>(a) above</p> <p>(f) above</p> <p>(b) above</p> <p>(g) above</p> <p>(c) above</p> <p>(h) above</p> <p>(d) above</p>