

II

5480* ENGLAND - East Coast - Depths. Wrecks. Obstruction.

Source: British Government Survey

Chart 1183 (INT 1561) [previous update 5330/24] ETRS89 DATUM
















Insert	depth, 24	(a)	51° 46'·27N., 1° 09'·48E.
Delete	depth, 32, close S of:	(a)	above
Insert	depth, 66	(b)	51° 45'·67N., 1° 10'·95E.
Delete	depth, 72, close NW of:	(b)	above
Insert	 Wk		51° 44'·90N., 1° 15'·56E.
	 Obstn		51° 45'·51N., 1° 17'·64E.
	depth, 0, enclosed by 0m low water line		51° 45'·84N., 1° 21'·30E.
	depth, 13	(c)	51° 47'·78N., 1° 23'·73E.
Delete	depth, 19, close S of:	(c)	above
Insert	depth, 33		51° 48'·55N., 1° 24'·87E.
	 Wk		51° 53'·91N., 1° 23'·99E.
Replace	 Wk with  Wk		51° 45'·60N., 1° 18'·33E.
	 Wk with  Wk		51° 50'·03N., 1° 25'·19E.
	depth, 58, with depth, 52		51° 50'·34N., 1° 19'·63E.

Chart 1975 [previous update 4723/24] ETRS89 DATUM

Insert	depth, 24	(a)	51° 46'·27N., 1° 09'·48E.
Delete	depth, 32, close S of:	(a)	above
Insert	 Wk	(b)	51° 45'·67N., 1° 10'·95E.
Delete	 Wk, close S of:	(b)	above
Insert	 Wk		51° 44'·90N., 1° 15'·56E.
	 Obstn		51° 45'·51N., 1° 17'·64E.
	depth, 0, enclosed by 0m low water line	(c)	51° 45'·84N., 1° 21'·30E.
Delete	depth, 15, close W of:	(c)	above
Insert	depth, 13	(d)	51° 47'·78N., 1° 23'·73E.
Delete	depth, 19, close S of:	(d)	above
Insert	depth, 33	(e)	51° 48'·55N., 1° 24'·87E.
Delete	depth, 45, close SW of:	(e)	above
Insert	depth, 52	(f)	51° 50'·34N., 1° 19'·63E.
Delete	depth, 58, close NW of:	(f)	above
Insert	depth, 07	(g)	51° 50'·87N., 1° 16'·96E.
Delete	depth, 13, close NE of:	(g)	above
Replace	 Wk with  Wk		51° 45'·60N., 1° 18'·33E.
	 Wk with  Wk		51° 50'·03N., 1° 25'·19E.

II

5480* ENGLAND - East Coast - Depths. Wrecks. Obstruction. (continued)

Chart 2052 (INT 1560) [previous update 5305/24] ETRS89 DATUM

Insert	depth, 07	(a)	51° 50'·87N., 1° 16'·96E.
Delete	depth, 13, close NE of:	(a)	above
Insert	depth, 52	(b)	51° 50'·34N., 1° 19'·63E.
Delete	depth, 58, close NW of:	(b)	above
Replace	$\overset{\circ}{9}_1 \text{Wk}$ with $\overset{\circ}{8}_5 \text{Wk}$		51° 50'·03N., 1° 25'·19E.
	$\overset{\circ}{2}_8 \text{Wk}$ with $\overset{\circ}{1}_2 \text{Wk}$		51° 53'·91N., 1° 23'·99E.

Chart 5607_3 [previous update 4208/24] ETRS89 DATUM

Insert	depth, 24	(a)	51° 46'·27N., 1° 09'·48E.
Delete	depth, 32, close S of:	(a)	above
Insert	$\overset{\circ}{6}_6 \text{Wk}$	(b)	51° 45'·67N., 1° 10'·95E.
Delete	$\overset{\circ}{7}_2 \text{Wk}$, close S of:	(b)	above








Chart 5607_4 [previous update 3694/24] ETRS89 DATUM

Insert	$\overset{\circ}{0}_6 \text{Wk}$		51° 44'·90N., 1° 15'·56E.
	$\overset{\circ}{0}_1 \text{Obstn}$		51° 45'·51N., 1° 17'·64E.
	depth, 0, enclosed by 0m low water line	(a)	51° 45'·84N., 1° 21'·30E.
Delete	depth, 15, close W of:	(a)	above
Insert	depth, 13	(b)	51° 47'·78N., 1° 23'·73E.
Delete	depth, 19, close S of:	(b)	above
Insert	depth, 33	(c)	51° 48'·55N., 1° 24'·87E.
Delete	depth, 45, close SW of:	(c)	above
Insert	depth, 52	(d)	51° 50'·34N., 1° 19'·63E.
Delete	depth, 58, close NW of:	(d)	above
Insert	depth, 07	(e)	51° 50'·87N., 1° 16'·96E.
Delete	depth, 13, close NE of:	(e)	above
Replace	$\overset{\circ}{1}_1 \text{Wk}$ with $\overset{\circ}{0}_5 \text{Wk}$		51° 45'·60N., 1° 18'·33E.
	$\overset{\circ}{9}_1 \text{Wk}$ with $\overset{\circ}{8}_5 \text{Wk}$		51° 50'·03N., 1° 25'·19E.
	$\overset{\circ}{2}_8 \text{Wk}$ with $\overset{\circ}{1}_2 \text{Wk}$		51° 53'·91N., 1° 23'·99E.

II

5480* ENGLAND - East Coast - Depths. Wrecks. Obstruction. (continued)

Chart 5607_2 [previous update 4723/24] ETRS89 DATUM

Insert	depth, 24	(a)	51° 46'·27N., 1° 09'·48E.
Delete	depth, 32, close S of:	(a)	above
Insert	depth, 66	(b)	51° 45'·67N., 1° 10'·95E.
Delete	depth, 72, close NW of:	(b)	above
Insert	 Wk		51° 44'·90N., 1° 15'·56E.
	 Obstn		51° 45'·51N., 1° 17'·64E.
	depth, 0, enclosed by 0m low water line		51° 45'·84N., 1° 21'·30E.
	depth, 13	(c)	51° 47'·78N., 1° 23'·73E.
Delete	depth, 19, close S of:	(c)	above
Insert	depth, 33		51° 48'·55N., 1° 24'·87E.
	 Wk		51° 53'·91N., 1° 23'·99E.
Replace	 Wk with  Wk		51° 45'·60N., 1° 18'·33E.
	 Wk with  Wk		51° 50'·03N., 1° 25'·19E.
	depth, 58, with depth, 52		51° 50'·34N., 1° 19'·63E.