


## II


### 5349 BELGIUM - Restricted areas. Buoyage.

Source: Belgian Notice 14/145/24



#### Chart 1872 (Panel, Blankenberge) [ previous update 4295/24 ] WGS84 DATUM

Insert	limit of restricted area, entry prohibited, pecked line, joining:	51° 18'·98N., 3° 06'·34E. 51° 18'·93N., 3° 06'·42E. (a) 51° 18'·88N., 3° 06'·47E.
	 <i>Q(3)10s HBE</i>	51° 18'·93N., 3° 06'·39E.
Delete	former limit of restricted area, entry prohibited, pecked line, joining:	51° 18'·94N., 3° 06'·34E. (a) above


#### Chart 1872 [ previous update 4295/24 ] WGS84 DATUM

Insert	limit of restricted area, entry prohibited, pecked line, joining:	(a) 51° 18'·89N., 3° 06'·17E. (b) 51° 18'·99N., 3° 06'·32E. 51° 18'·93N., 3° 06'·42E. (c) 51° 18'·88N., 3° 06'·47E.
Move	 <i>Q HB-N</i> , from:	51° 19'·04N., 3° 06'·05E. (b) above
Delete	former limit of restricted area, entry prohibited, pecked line, joining:	(a) above 51° 19'·04N., 3° 06'·10E. (c) above

#### Chart 1874 (INT 1474) [ previous update 4842/24 ] WGS84 DATUM

Insert	limit of restricted area, entry prohibited, pecked line, joining:	(a) 51° 18'·89N., 3° 06'·17E. (b) 51° 18'·99N., 3° 06'·32E. 51° 18'·93N., 3° 06'·42E. (c) 51° 18'·88N., 3° 06'·47E.
	 <i>Q(3)10s HBE</i>	51° 18'·93N., 3° 06'·39E.
Move	 <i>Q HB-N</i> , from:	(d) 51° 19'·04N., 3° 06'·10E. (b) above
Delete	former limit of restricted area, entry prohibited, pecked line, joining:	(a) above (d) above (c) above

#### Chart 5605\_11 [ previous update 3499/24 ] WGS84 DATUM

Insert	limit of restricted area, entry prohibited, pecked line, joining:	(a) 51° 18'·89N., 3° 06'·17E. (b) 51° 18'·99N., 3° 06'·32E. 51° 18'·93N., 3° 06'·42E. (c) 51° 18'·88N., 3° 06'·47E.
Move	 <i>Q HB-N</i> , from:	51° 19'·04N., 3° 06'·04E. (b) above
Delete	former limit of restricted area, entry prohibited, pecked line, joining:	(a) above 51° 19'·04N., 3° 06'·10E. (c) above