

II

5296* ENGLAND - East Coast - Buoyage. Fouls.

Source: Peel Ports

Chart 1185 (INT 1572) [*previous update 5235/24*] ETRS89 DATUM

Replace  No 2 with # 51° 25'·75N., 0° 43'·41E.
 No 1 with # 51° 25'·81N., 0° 43'·48E.

Chart 1834 [*previous update 5181/24*] ETRS89 DATUM



Replace  No 2 with # 51° 25'·753N., 0° 43'·409E.
 No 1 with # 51° 25'·805N., 0° 43'·476E.

Chart 2482 (INT 1573) [*previous update 5181/24*] ETRS89 DATUM

Replace  No 2 with # 51° 25'·75N., 0° 43'·41E.
 No 1 with # 51° 25'·81N., 0° 43'·48E.

Chart 3683 [*previous update 5235/24*] ETRS89 DATUM

Replace  No 2 with # 51° 25'·753N., 0° 43'·409E.
 No 1 with # 51° 25'·805N., 0° 43'·476E.

Chart 5606_10 (Panel A, Mouth of River Medway and West Swale) [*previous update 5235/24*] ETRS89 DATUM



Replace  No 2 with # 51° 25'·75N., 0° 43'·41E.
 No 1 with # 51° 25'·81N., 0° 43'·48E.

Chart 5606_9 [*previous update 5235/24*] ETRS89 DATUM

Replace  No 2 with # 51° 25'·75N., 0° 43'·41E.
 No 1 with # 51° 25'·81N., 0° 43'·48E.