

## II

### 5235\* ENGLAND - East Coast - Obstruction.

Source: Peel Ports

**Chart 1185 (INT 1572)** [ *previous update 5181/24* ] ETRS89 DATUM

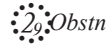
Insert



51° 28′·02N., 0° 46′·74E.

**Chart 3683** [ *previous update 4608/24* ] ETRS89 DATUM

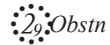
Insert



51° 28′·017N., 0° 46′·742E.

**Chart 5606\_9** [ *previous update 4645/24* ] ETRS89 DATUM

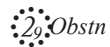
Insert



51° 28′·02N., 0° 46′·74E.

**Chart 5606\_10 ( Panel A, Mouth of River Medway and West Swale)** [ *previous update 5181/24* ] ETRS89 DATUM

Insert



51° 28′·02N., 0° 46′·74E.