

II

5080* ENGLAND - East Coast - Buoyage.

Source: Trinity House

Chart 1535 (INT 1559) [previous update 4049/24] ETRS89 DATUM




Insert	 <i>Fl(2)G.5s SW Holm</i>	52° 27'·24N., 1° 46'·95E.
Move	 <i>VQ(6)+LFl.10s S Holm, from:</i>	52° 26'·63N., 1° 47'·25E.
	to:	52° 26'·72N., 1° 47'·47E.
	 <i>Q.R Newcome Sand, from:</i>	52° 26'·33N., 1° 47'·16E.
	to:	52° 26'·43N., 1° 47'·37E.
	 <i>Fl.R.2·5s Stanford, from:</i>	52° 27'·36N., 1° 46'·69E.
	to:	52° 27'·26N., 1° 46'·53E.
Delete	former  <i>Fl(2)G.5s SW Holm</i>	52° 27'·87N., 1° 46'·99E.

Chart 1543 [previous update 4144/24] ETRS89 DATUM



Move	 <i>VQ(6)+LFl.10s S Holm, from:</i>	52° 26'·63N., 1° 47'·25E.
	to:	52° 26'·72N., 1° 47'·47E.
	 <i>Q.R Newcome Sand, from:</i>	52° 26'·33N., 1° 47'·16E.
	to:	52° 26'·43N., 1° 47'·37E.

Chart 5614_3 [previous update New Edition 03/10/2024] ETRS89 DATUM




Insert	 <i>Fl(2)G.5s SW Holm</i>	52° 27'·24N., 1° 46'·95E.
Move	 <i>Fl.R.2·5s Stanford, from:</i>	52° 27'·36N., 1° 46'·69E.
	to:	52° 27'·26N., 1° 46'·53E.
Delete	former  <i>Fl(2)G.5s SW Holm</i>	52° 27'·87N., 1° 46'·99E.

Chart 5614_1 (Panel A, Orford Ness to Benacre Ness) [previous update 4455/24] ETRS89 DATUM





Move	 <i>VQ(6)+LFl.10s S Holm, from:</i>	52° 26'·63N., 1° 47'·25E.
	to:	52° 26'·72N., 1° 47'·47E.
	 <i>Q.R Newcome Sand, from:</i>	52° 26'·33N., 1° 47'·16E.
	to:	52° 26'·43N., 1° 47'·37E.

Chart 5614_2 [previous update 4144/24] ETRS89 DATUM

Move	 <i>VQ(6)+LFl.10s S Holm, from:</i>	52° 26'·63N., 1° 47'·25E.
	to:	52° 26'·72N., 1° 47'·47E.
	 <i>Q.R Newcome Sand, from:</i>	52° 26'·33N., 1° 47'·16E.
	to:	52° 26'·43N., 1° 47'·37E.