

II

4975 NETHERLANDS - Buoyage. Beacon. Light.

Source: Netherlands Notice 46/325/22

Chart 110 (INT 1473) [*previous update 4351/22*] WGS84 DATUM







Insert	 Iso.R.8s WG4	51° 38'·49N., 3° 28'·99E.
Move	 WG-R, from:	51° 38'·18N., 3° 28'·82E.
	to:	51° 38'·09N., 3° 29'·07E.
Replace	 LFl.R.8s WG 4 (OS 11) with  OS 11	51° 38'·62N., 3° 28'·82E.

Chart 1630 (INT 1416) [*previous update 4845/22*] WGS84 DATUM

Replace	 LFl.R.8s WG 4 (OS 11) with  OS 11	51° 38'·62N., 3° 28'·82E.
---------	--	---------------------------