

II

4802(P)/24 ENGLAND - East Coast - Wind farm. Buoyage. Submarine cables. Works. Restricted area.

Source: Scottish Power Renewables

1. Construction of the East Anglia Three Offshore Wind Farm will commence late 2024. The main Wind Farm Array work area will be marked by light-buoys in the following planned positions:

<i>Buoy Type</i>	<i>Characteristic</i>	<i>Position</i>
West Cardinal	<i>Q(9)15s</i>	52° 31'·81N., 2° 45'·15E.
Special Mark	<i>Fl.Y.5s</i>	52° 34'·64N., 2° 44'·90E.
West Cardinal	<i>VQ(9)10s</i>	52° 37'·47N., 2° 44'·87E.
Special Mark	<i>Fl.Y.5s</i>	52° 40'·30N., 2° 44'·85E.
West Cardinal	<i>Q(9)15s</i>	52° 43'·12N., 2° 45'·09E.
Special Mark	<i>Fl.Y.5s</i>	52° 44'·64N., 2° 47'·48E.
North Cardinal	<i>Q</i>	52° 45'·50N., 2° 50'·96E.
Special Mark	<i>Fl.Y.5s</i>	52° 45'·71N., 2° 55'·56E.
North Cardinal	<i>VQ</i>	52° 45'·92N., 3° 00'·15E.
East Cardinal	<i>Q(3)10s</i>	52° 43'·69N., 3° 00'·75E.
Special Mark	<i>Fl.Y.5s</i>	52° 40'·79N., 2° 59'·02E.
East Cardinal	<i>VQ(3)5s</i>	52° 38'·17N., 2° 56'·53E.
Special Mark	<i>Fl.Y.5s</i>	52° 35'·54N., 2° 54'·04E.
East Cardinal	<i>Q(3)10s</i>	52° 32'·92N., 2° 51'·56E.
South Cardinal	<i>VQ(6)+LFL.10s</i>	52° 31'·15N., 2° 48'·25E.

2. All vessels should navigate with caution in the area. A safety zone of 500 metres becomes operational around the turbines under construction.
3. Cable laying operations will be conducted between the new wind farm and a site NE of Felixstowe 51° 59'·97N., 1° 25'·33E.
4. Charts will be updated when full details are available.
(WGS84 DATUM)

Charts affected - 1408 - 1504 (INT 1510) - 1631 (INT 1418) - 2182A (INT 1043) - 5614_25


II

4941* NORTH SEA - United Kingdom Sector - Buoyage.

Source: Scottish Power Renewables

Chart 1408 [*previous update 4812/24*] WGS84 DATUM

Insert


 Fl(5)Y.20s

52° 32'·9N., 2° 46'·8E.

52° 44'·8N., 2° 58'·6E.

Chart 1504 (INT 1510) [*previous update 4812/24*] ETRS89 DATUM

Insert


 Fl(5)Y.20s

52° 32'·88N., 2° 46'·96E.

52° 44'·82N., 2° 58'·45E.

Chart 1631 (INT 1418) [*previous update 4812/24*] WGS84 DATUM

Insert

 Fl(5)Y.20s

52° 32'·88N., 2° 46'·96E.

52° 44'·84N., 2° 58'·61E.