

II

4309 BELGIUM - NM Blocks. Legends. Wrecks. Radar beacon.

Source: Belgian Notices 2/80-81/23

Chart 1406 [*previous update 3499/23*] WGS84 DATUM

Insert	legend, <i>Historic Wk (see Note)</i> , at wreck	51° 26′·80N., 2° 20′·00E. 51° 17′·43N., 2° 36′·39E. 51° 21′·19N., 2° 38′·33E. 51° 19′·71N., 2° 49′·30E. 51° 33′·14N., 2° 51′·65E.
	legend, <i>Historic Wks (see Note)</i> , at wreck	51° 27′·40N., 3° 04′·32E.

Chart 1610 (INT 1511) [*previous update 3585/23*] ETRS89 DATUM

Insert	legend, <i>Historic Wk (see Note)</i> , at wreck	51° 26′·80N., 2° 20′·00E.
--------	--	---------------------------

Chart 1872 [*previous update 3509/23*] WGS84 DATUM











Insert	the accompanying block, centred on: legend, <i>Historic Wk (see note)</i> , at wreck	51° 14′·4N., 2° 35′·8E. 51° 33′·14N., 2° 51′·65E. 51° 26′·80N., 2° 19′·99E. 51° 21′·19N., 2° 38′·33E. 51° 19′·71N., 2° 49′·31E. 51° 18′·79N., 2° 56′·75E.
	legend, <i>Historic Wks (see note)</i> , at wreck	51° 27′·35N., 3° 03′·98E.
	legend, <i>Historic Wks (see note)</i> , centred on: radar beacon, Racon(N), at light	51° 25′·46N., 3° 05′·43E. 51° 25′·10N., 3° 17′·92E.
	 <i>Wk</i>	(a) 51° 13′·30N., 2° 49′·46E.
	legend, <i>Historic Wk (see note)</i> , close W of:	(a) above
Replace	 <i>Wk</i> with  <i>Wk</i> <i>Historic Wk (see note)</i>	51° 25′·94N., 3° 09′·70E.
	# with  <i>Wk</i> <i>Historic Wk (see note)</i>	51° 24′·74N., 3° 06′·58E.
	 <i>Wk</i> with  <i>Wk</i> <i>Historic Wk (see note)</i>	51° 15′·95N., 2° 56′·17E.

Chart 1873 (INT 1480) [*previous update 3541/23*] WGS84 DATUM

Insert	legend, <i>Historic Wk (see note)</i> , at wreck	51° 26′·80N., 2° 19′·99E. 51° 21′·18N., 2° 38′·33E. 51° 17′·41N., 2° 36′·40E. 51° 12′·52N., 2° 38′·63E. 51° 18′·78N., 2° 56′·76E. 51° 19′·69N., 2° 49′·31E. 51° 13′·88N., 2° 38′·03E.
	legend, <i>Historic Wks (see note)</i> , at wreck	51° 13′·88N., 2° 38′·03E.
	 <i>Wk</i>	(a) 51° 11′·21N., 2° 31′·99E.
	legend, <i>Historic Wk (see note)</i> , close SE of:	(a) above
	 <i>Wk</i>	(b) 51° 13′·30N., 2° 49′·46E.
	legend, <i>Historic Wk (see note)</i> , close W of:	(b) above
Replace	 <i>Wk</i> with  <i>Wk</i> <i>Historic Wk (see note)</i>	51° 15′·95N., 2° 56′·17E.

II

4309 BELGIUM - NM Blocks. Legends. Wrecks. Radar beacon. (continued)

Chart 1874 (INT 1474) [previous update 3509/23] WGS84 DATUM







Insert	legend, <i>Historic Wk</i> (see note), at wreck	51° 33'·14N., 2° 51'·65E. 51° 19'·70N., 2° 49'·31E. 51° 18'·78N., 2° 56'·75E.
	legend, <i>Historic Wks</i> (see note), at wreck	51° 27'·35N., 3° 03'·98E.
	legend, <i>Historic Wks</i> (see note), centred on: radar beacon, Racon(N), at light	51° 25'·45N., 3° 06'·14E. 51° 25'·10N., 3° 17'·92E.
	 Wk	(a) 51° 13'·30N., 2° 49'·46E.
	legend, <i>Historic Wk</i> (see note), close NW of:	(a) above
Replace	 Wk with  Wk <i>Historic Wk</i> (see note)	51° 25'·94N., 3° 09'·70E.
	# with  Wk <i>Historic Wk</i> (see note)	51° 24'·74N., 3° 06'·58E.
	 Wk with  Wk <i>Historic Wk</i> (see note)	51° 15'·95N., 2° 56'·17E.

Chart 2449 [previous update 3499/23] WGS84 DATUM




Insert	the accompanying block, centred on: legend, <i>Historic Wk</i> (see Note), at wreck	51° 16'·4N., 2° 44'·4E. 51° 33'·14N., 2° 51'·65E. 51° 26'·80N., 2° 20'·00E.
	legend, <i>Historic Wks</i> (see Note), at wreck	51° 27'·35N., 3° 03'·98E.
	legend, <i>Historic Wks</i> (see Note), centred on: radar beacon, Racon(N), at light	51° 25'·67N., 3° 07'·31E. 51° 25'·10N., 3° 17'·91E.
Replace	 Wk with  Wk <i>Historic Wk</i> (see Note)	51° 25'·94N., 3° 09'·70E.
	# with  Wk <i>Historic Wk</i> (see Note)	51° 24'·74N., 3° 06'·58E.

Chart 5605_11 [previous update 3238/23] WGS84 DATUM





Insert	legend, <i>Historic Wk</i> (see Note), at wreck	51° 18'·79N., 2° 56'·76E. 51° 19'·70N., 2° 49'·31E. 51° 17'·41N., 2° 36'·39E. 51° 12'·52N., 2° 38'·63E.
	legend, <i>Historic Wks</i> (see Note), at wreck	51° 13'·88N., 2° 38'·03E.
	 Wk	(a) 51° 13'·30N., 2° 49'·46E.
	legend, <i>Historic Wk</i> (see Note), close W of:	(a) above
	 Wk	(b) 51° 11'·21N., 2° 31'·99E.
	legend, <i>Historic Wk</i> (see Note), close E of:	(b) above
Replace	 Wk with  Wk <i>Historic Wk</i> (see Note)	51° 15'·95N., 2° 56'·17E.

Chart 5605_1 (Panel B, Northern Approaches to Dover Strait) [previous update 2859/23] WGS84 DATUM

Insert	legend, <i>Historic Wk</i> (see Note), at wreck	51° 26'·81N., 2° 20'·00E. 51° 21'·21N., 2° 38'·33E. 51° 17'·44N., 2° 36'·40E.
--------	---	---

II

4309 BELGIUM - NM Blocks. Legends. Wrecks. Radar beacon. (continued)

Chart 5606_1 [*previous update 3499/23*] WGS84 DATUM

Insert legend, *Historic Wk (see Note)*, at wreck

51° 33'·14N., 2° 51'·65E.
51° 26'·81N., 2° 19'·98E.
51° 21'·21N., 2° 38'·33E.
51° 17'·43N., 2° 36'·39E.
51° 19'·71N., 2° 49'·30E.

Chart 5607_1 [*previous update 2859/23*] WGS84 DATUM

Insert legend, *Historic Wk (see Note)*, at wreck

51° 33'·14N., 2° 51'·65E.
51° 26'·80N., 2° 20'·00E.
51° 21'·21N., 2° 38'·33E.
51° 17'·45N., 2° 36'·39E.
51° 19'·71N., 2° 49'·30E.