


II

4307 NETHERLANDS - Buoyage.


Source: Netherlands Notice 39/344/21

Chart 110 (INT 1473) [*previous update 4102/21*] WGS84 DATUM


Insert

 *Fl(5)Y.20s MT3*

51° 46'·26N., 3° 09'·65E.

 *Fl(5)Y.20s MT4*

51° 42'·38N., 3° 16'·90E.

 *Fl(5)Y.20s MT5*

51° 39'·06N., 3° 12'·73E.