

II

4049* ENGLAND - East Coast - Buoyage.

Source: Trinity House

Chart 1534 (INT 1558) [previous update New Edition 23/05/2024] ETRS89 DATUM




| | | |
|------|---|---------------------------|
| Move |  <i>Fl(3)G.10s NW Scroby</i> , from: | 52° 40′·38N., 1° 46′·33E. |
| | to: | 52° 40′·34N., 1° 46′·33E. |
| |  <i>Q(6)+LFl.15s S Corton Bell</i> , from: | 52° 33′·37N., 1° 48′·41E. |
| | to: | 52° 33′·45N., 1° 48′·27E. |
| |  <i>Fl.R.2·5s NE Holm</i> , from: | 52° 33′·16N., 1° 48′·46E. |
| | to: | 52° 33′·19N., 1° 48′·50E. |

Chart 1535 (INT 1559) [previous update New Edition 23/05/2024] ETRS89 DATUM



| | | |
|------|---|---------------------------|
| Move |  <i>Q(6)+LFl.15s S Corton Bell</i> , from: | 52° 33′·37N., 1° 48′·41E. |
| | to: | 52° 33′·45N., 1° 48′·27E. |
| |  <i>Fl.R.2·5s NE Holm</i> , from: | 52° 33′·16N., 1° 48′·46E. |
| | to: | 52° 33′·19N., 1° 48′·50E. |

Chart 5614_3 [previous update 3111/24] ETRS89 DATUM



| | | |
|------|---|---------------------------|
| Move |  <i>Q(6)+LFl.15s S Corton Bell</i> , from: | 52° 33′·37N., 1° 48′·41E. |
| | to: | 52° 33′·45N., 1° 48′·27E. |
| |  <i>Fl.R.2·5s NE Holm</i> , from: | 52° 33′·16N., 1° 48′·46E. |
| | to: | 52° 33′·19N., 1° 48′·50E. |

Chart 5614_4 (Panel A, Approaches to Great Yarmouth) [previous update 3579/24] ETRS89 DATUM




| | | |
|------|---|---------------------------|
| Move |  <i>Q(6)+LFl.15s S Corton Bell</i> , from: | 52° 33′·37N., 1° 48′·41E. |
| | to: | 52° 33′·45N., 1° 48′·27E. |
| |  <i>Fl.R.2·5s NE Holm</i> , from: | 52° 33′·16N., 1° 48′·46E. |
| | to: | 52° 33′·19N., 1° 48′·50E. |

Chart 5614_5 (Panel A, Northern Approaches to Great Yarmouth) [previous update 3579/24] ETRS89 DATUM

| | | |
|------|---|---------------------------|
| Move |  <i>Fl(3)G.10s NW Scroby</i> , from: | 52° 40′·38N., 1° 46′·33E. |
| | to: | 52° 40′·34N., 1° 46′·33E. |