

II

3637 NETHERLANDS - NM Blocks. Buoyage. Marine farm. Depth. Legend.

Source: Netherlands Notice 37/288/23

Chart 110 (INT 1473) [previous update 2565/23] WGS84 DATUM











Insert	the accompanying block, centred on:	51° 53′.5N., 4° 06′.0E.
	 RP-A	(a) 51° 36′.50N., 3° 36′.26E.
	 RP-B	(b) 51° 36′.50N., 3° 36′.82E.
	 RP-C	(c) 51° 36′.27N., 3° 36′.81E.
	 RP-D	(d) 51° 36′.27N., 3° 36′.26E.
	limit of marine farm, pecked line, joining:	(a)-(d) above
	 , within:	(a)-(d) above
Delete	depth, 19 ₉	51° 36′.36N., 3° 36′.50E.

Chart 116 (INT 1477) [previous update 2534/23] WGS84 DATUM

Insert	the accompanying block, centred on:	51° 31′.8N., 3° 39′.5E.
	 RP-A	(a) 51° 36′.50N., 3° 36′.26E.
	 RP-B	(b) 51° 36′.50N., 3° 36′.82E.
	 RP-C	(c) 51° 36′.27N., 3° 36′.82E.
	 RP-D	(d) 51° 36′.27N., 3° 36′.26E.
	limit of marine farm, pecked line, joining:	(a)-(d) above
	legend,  (see Note), within:	(a)-(d) above