

II

3078* ENGLAND - East Coast - Buoyage. Fog signal. Automatic Identification System.

Source: Trinity House

Chart 1183 (INT 1561) [previous update 2796/24] ETRS89 DATUM




Insert	 <i>VQ Long Sand Head</i> fog signal, <i>Bell</i> , at light-buoy	(a) 51° 48'·37N., 1° 38'·16E. (a) above
Replace	former  <i>VQ Bell Long Sand Head</i> with  <i>Q(3)10s</i> <i>East Long Sand Head</i>	(b) 51° 48'·12N., 1° 39'·39E. (b) above
Insert	Automatic Identification System, <i>AIS</i> , at light-buoy	(b) above

Chart 1610 (INT 1511) [previous update 2683/24] ETRS89 DATUM




Insert	 <i>VQ Long Sand Head</i> fog signal, <i>Bell</i> , at light-buoy	(a) 51° 48'·37N., 1° 38'·16E. (a) above
Replace	former  <i>VQ Bell Long Sand Head</i> with  <i>Q(3)10s</i> <i>East Long Sand Head</i>	(b) 51° 48'·12N., 1° 39'·39E. (b) above
Insert	Automatic Identification System, <i>AIS</i> , at light-buoy	(b) above

Chart 1975 [previous update 2796/24] ETRS89 DATUM




Insert	 <i>VQ Long Sand Head</i> fog signal, <i>Bell</i> , at light-buoy	(a) 51° 48'·37N., 1° 38'·16E. (a) above
Replace	former  <i>VQ Bell Long Sand Head</i> with  <i>Q(3)10s</i> <i>East Long Sand Head</i>	(b) 51° 48'·12N., 1° 39'·39E. (b) above
Insert	Automatic Identification System, <i>AIS</i> , at light-buoy	(b) above

Chart 2692 [previous update 1784/24] ETRS89 DATUM







Insert	 <i>VQ Long Sand Head</i> fog signal, <i>Bell</i> , at light-buoy	(a) 51° 48'·37N., 1° 38'·14E. (a) above
Replace	former  <i>VQ Bell Long Sand Head</i> with  <i>Q(3)10s</i> <i>East Long Sand Head</i>	(b) 51° 48'·14N., 1° 39'·39E. (b) above
Insert	Automatic Identification System, <i>AIS</i> , at light-buoy	(b) above

Chart 5607_2 [previous update 2796/24] ETRS89 DATUM

Insert	 <i>VQ Long Sand Head</i> fog signal, <i>Bell</i> , at light-buoy	(a) 51° 48'·37N., 1° 38'·16E. (a) above
Replace	former  <i>VQ Bell Long Sand Head</i> with  <i>Q(3)10s</i> <i>East Long Sand Head</i>	(b) 51° 48'·12N., 1° 39'·39E. (b) above
Insert	Automatic Identification System, <i>AIS</i> , at light-buoy	(b) above