



## II



### 2754\* ENGLAND - East Coast - Depths. Wreck.

Source: Port of London Authority and UKHO



#### Chart 1185 (INT 1572) [ *previous update 2253/24* ] ETRS89 DATUM

Insert	depth, 126	(a)	51° 29'·40N., 0° 47'·07E.
Delete	depth, 139, close S of:	(a)	above
Insert	depth, 124	(b)	51° 29'·21N., 0° 47'·28E.
Delete	depth, 135, close N of:	(b)	above
Replace	 Wk with  Wk		51° 29'·73N., 0° 44'·39E.

#### Chart 5606\_7 [ *previous update 1106/24* ] ETRS89 DATUM

Insert	depth, 126	(a)	51° 29'·40N., 0° 47'·07E.
Delete	depth, 139, close S of:	(a)	above
Insert	depth, 124	(b)	51° 29'·21N., 0° 47'·28E.
Delete	depth, 135, close N of:	(b)	above
Replace	 Wk with  Wk		51° 29'·73N., 0° 44'·39E.

#### Chart 5606\_9 [ *previous update 1254/24* ] ETRS89 DATUM

Insert	depth, 126	(a)	51° 29'·40N., 0° 47'·07E.
Delete	depth, 139, close S of:	(a)	above
Insert	depth, 124	(b)	51° 29'·21N., 0° 47'·28E.
Delete	depth, 135, close N of:	(b)	above
Replace	 Wk with  Wk		51° 29'·73N., 0° 44'·39E.