

II

2753* ENGLAND - East Coast - Wreck. Depths.

Source: Port of London Authority

Chart 1183 (INT 1561) [*previous update 2654/24*] ETRS89 DATUM


Insert	depth, 31, and extend 5m approximate contour E to enclose  Wk	51° 38'·08N., 1° 19'·56E.
		(a) 51° 38'·42N., 1° 17'·29E.
Delete	depth, 27, close NE of:	(a) above

Chart 1975 [*previous update 2559/24*] ETRS89 DATUM


Insert	 Wk	51° 38'·42N., 1° 17'·29E.
	depth, 31, and extend 5m approximate contour E to enclose	51° 38'·08N., 1° 19'·56E.
	depth, 67, and extend 10m approximate contour E to enclose	51° 38'·05N., 1° 19'·68E.

Chart 5606_6 [*previous update 1608/24*] ETRS89 DATUM

Insert	 Wk	51° 38'·42N., 1° 17'·29E.
--------	--	---------------------------

Chart 5606_2 [*previous update 2654/24*] ETRS89 DATUM



Insert	depth, 31, and extend 5m approximate contour E to enclose  Wk	51° 38'·08N., 1° 19'·56E.
		(a) 51° 38'·42N., 1° 17'·29E.
Delete	depth, 27, close NE of:	(a) above

Chart 5607_2 [*previous update 2559/24*] ETRS89 DATUM

Insert	depth, 31, and extend 5m approximate contour E to enclose  Wk	51° 38'·08N., 1° 19'·56E.
		(a) 51° 38'·42N., 1° 17'·29E.
Delete	depth, 27, close NE of:	(a) above