


## II


### 2534 NETHERLANDS - Maritime limits. Buoyage.

Source: Netherlands Notice 26/198/23



#### Chart 116 (INT 1477) (Panel A, Vlissingen) [ *previous update 2329/23* ] WGS84 DATUM

Insert	maritime limit, pecked line, joining:	(a) 51° 26′·62N., 3° 33′·46E. (b) 51° 26′·36N., 3° 33′·78E. (c) 51° 25′·85N., 3° 33′·28E.
Delete	former maritime limit, pecked line, joining:	(a) above (d) 51° 26′·43N., 3° 33′·71E. (c) above
Move	 VQ(3)5s SG-W, from: to:	(d) above (b) above

#### Chart 116 (INT 1477) [ *previous update 2329/23* ] WGS84 DATUM

Insert	maritime limit, pecked line, joining:	(a) 51° 26′·62N., 3° 33′·46E. (b) 51° 26′·36N., 3° 33′·78E. (c) 51° 25′·85N., 3° 33′·28E.
Delete	former maritime limit, pecked line, joining:	(a) above (d) 51° 26′·43N., 3° 33′·71E. (c) above
Move	 VQ(3)5s SG-W, from: to:	(d) above (b) above

#### Chart 1874 (INT 1474) [ *previous update 2492/23* ] WGS84 DATUM

Insert	maritime limit, pecked line, joining:	(a) 51° 26′·81N., 3° 32′·69E. (b) 51° 26′·62N., 3° 33′·46E. (c) 51° 26′·36N., 3° 33′·78E. (d) 51° 25′·85N., 3° 33′·28E.
Delete	former maritime limit, pecked line, joining:	(a) above (e) 51° 26′·64N., 3° 33′·32E. (f) 51° 26′·43N., 3° 33′·70E. (d) above
Move	 , from: to:	(e) above (b) above
Move	 VQ(3)5s SG-W, from: to:	(f) above (c) above