

II

2492 BELGIUM - Buoyage.

Source: Belgian Notice 22/241/22

Chart 1872 [*previous update 2364/23*] WGS84 DATUM





Replace  *Q SH4* with  *Q Obstn20* 51° 18′.40N., 3° 04′.72E.
 *Q SH5* with  *Q Obstn21* 51° 18′.50N., 3° 05′.00E.

Chart 1874 (INT 1474) [*previous update 2039/23*] WGS84 DATUM









Replace  *Q SH4* with  *Q Obstn20* 51° 18′.40N., 3° 04′.72E.
 *Q SH5* with  *Q Obstn21* 51° 18′.50N., 3° 05′.00E.

Chart 5605_11 [*previous update 2364/23*] WGS84 DATUM

Replace  *Q SH4* with  *Q Obstn20* 51° 18′.40N., 3° 04′.72E.
 *Q SH5* with  *Q Obstn21* 51° 18′.50N., 3° 05′.00E.