

## II

### 2329 NETHERLANDS - NM Blocks. Buoyage.

Source: Netherlands Notice 23/173/23

Note: Former Notice 2027(P)/23 is cancelled.












#### Chart 110 (INT 1473) [ *previous update 669/23* ] WGS84 DATUM

Insert	the accompanying block A, centred on:	51° 40′.3N., 3° 30′.0E.
	the accompanying block B, centred on:	51° 40′.3N., 3° 38′.3E.

#### Chart 110 (INT 1473) (Panel A, Noordland Roompotsluis) [ *previous update 669/23* ] WGS84 DATUM

Insert	the accompanying block C, centred on:	51° 36′.9N., 3° 40′.0E.
--------	---------------------------------------	-------------------------

#### Chart 116 (INT 1477) [ *previous update 1630/23* ] WGS84 DATUM

Insert	 R6	(a) 51° 36′.57N., 3° 31′.83E.
Delete	 R 4, close SW of:	(a) above
Insert	 R 8	(b) 51° 36′.32N., 3° 33′.90E.
Delete	former  R 6, close S of:	(b) above
Insert	 R 10	(c) 51° 36′.23N., 3° 35′.33E.
Delete	former  R 8, close N of:	(c) above
Insert	 R 12	(d) 51° 36′.23N., 3° 36′.83E.
Delete	former  R 10, close N of:	(d) above
Insert	 Iso.R.4s R 14	(e) 51° 36′.22N., 3° 38′.26E.
Delete	 Iso.R.4s R 12, close NE of:	(e) above
	 VQ(3)5s OR 13-R 14	51° 36′.59N., 3° 38′.69E.