

## II


**2237\* ENGLAND - East Coast - Note. Marine farm. Buoyage.**


Source: Norfolk Seaweed and UKHO

Note: This update is included in New Edition 5614\_8, published 02 May 2024.

**Chart 108** [ *previous update 1650/24* ] ETRS89 DATUM

Insert	the accompanying note, MARINE FARMS, centred on:	53° 18'·72N., 0° 10'·40E.
	limit of marine farm, pecked line, joining:	(a) 53° 01'·46N., 0° 58'·56E.
		(b) 53° 01'·48N., 0° 58'·04E.
		(c) 53° 01'·77N., 0° 58'·08E.
		(d) 53° 01'·76N., 0° 58'·66E.

 , within:

 Fl.Y.5s

(a)-(d) above



(a) above

(b) above



(c) above

(d) above

**Chart 1190 (INT 1508)** [ *previous update 1650/24* ] ETRS89 DATUM


Insert	the accompanying note, MARINE FARMS, centred on:	52° 55'·78N., 0° 44'·76E.
		53° 01'·61N., 0° 58'·27E.
	 Fl.Y.5s (4 buoys)	53° 01'·46N., 0° 58'·56E.


**Chart 1503 (INT 1509)** [ *previous update 1650/24* ] ETRS89 DATUM

Insert	the accompanying note, MARINE FARMS, centred on:	52° 58'·32N., 3° 04'·15E.
		53° 01'·61N., 0° 58'·27E.
	 Fl.Y.5s (4 buoys)	53° 01'·46N., 0° 58'·56E.

**Chart 5614\_7 (Panel A, Cromer to Wells-Next-the-Sea)** [ *previous update New Edition 18/04/2024* ] ETRS89 DATUM

Insert	limit of marine farm, pecked line, joining:	(a) 53° 01'·46N., 0° 58'·56E.
		(b) 53° 01'·48N., 0° 58'·04E.
		(c) 53° 01'·77N., 0° 58'·08E.
		(d) 53° 01'·76N., 0° 58'·66E.

 , within:

 Fl.Y.5s

(a)-(d) above

(a) above

(b) above

(c) above

(d) above