


## II


### 1918\* ENGLAND - East Coast - Buoy. Legend.

Source: Trinity House NM 13/2023


#### Chart 2052 (INT 1560) [ *previous update 738/23* ] ETRS89 DATUM

Move  *Mo(A) 15s Woodbridge Haven*, from: 51° 57'·99N., 1° 23'·63E.  
to: 51° 58'·24N., 1° 23'·86E.  
Delete legend, *Buoyed*, centred on: 51° 58'·22N., 1° 23'·35E.


#### Chart 2693 (INT 1570) [ *previous update 126/23* ] ETRS89 DATUM

Move  *Mo(A) 15s Woodbridge Haven*, from: 51° 57'·99N., 1° 23'·63E.  
to: 51° 58'·24N., 1° 23'·86E.  
Delete legend, *Buoyed*, centred on: 51° 58'·23N., 1° 23'·32E.

#### Chart 5607\_6 (Panel A, Approaches to Harwich and Woodbridge Haven) [ *previous update 762/23* ] ETRS89 DATUM

Move  *Mo(A) 15s Woodbridge Haven*, from: 51° 57'·99N., 1° 23'·63E.  
to: 51° 58'·24N., 1° 23'·86E.  
Delete legend, *Buoyed*, centred on: 51° 58'·23N., 1° 23'·32E.

#### Chart 5607\_5 [ *previous update New Edition 20/04/2022* ] ETRS89 DATUM

Move  *Mo(A) 15s Woodbridge Haven*, from: 51° 57'·99N., 1° 23'·63E.  
to: 51° 58'·24N., 1° 23'·86E.  
Delete legend, *Buoyed*, centred on: 51° 58'·22N., 1° 23'·35E.