







## II







### 1762\* ENGLAND - East Coast - Buoyage. Pilot boarding place. Radio reporting point.

Source: King's Lynn Conservancy Board

#### Chart 108 [ previous update 1533/22 ] ETRS89 DATUM

Insert	 Fl.Y.3s No 1	52° 56'·00N., 0° 23'·00E.
	 Fl(2).R.6s No 2	52° 55'·35N., 0° 23'·75E.
	 Fl(2)G.6s No 3	52° 55'·35N., 0° 23'·26E.
	① King's Lynn	52° 56'·00N., 0° 23'·20E.
	∇, direction of vessel movement 190°	52° 55'·35N., 0° 23'·51E.
Delete	 Fl.Y.3s No 1	52° 56'·00N., 0° 21'·50E.
	 Fl.R.6s No 2	52° 55'·00N., 0° 21'·90E.
	 Fl(2)G.6s No 3	52° 55'·00N., 0° 21'·60E.
	① King's Lynn	52° 56'·01N., 0° 21'·83E.
	∇	52° 54'·95N., 0° 21'·72E.

#### Chart 5614\_9 [ previous update 1533/22 ] ETRS89 DATUM

Insert	 Fl.Y.3s No 1	52° 56'·00N., 0° 23'·00E.
	 Fl(2).R.6s No 2	52° 55'·35N., 0° 23'·75E.
	 Fl(2)G.6s No 3	52° 55'·35N., 0° 23'·26E.
	① King's Lynn	52° 56'·00N., 0° 23'·20E.
	∇, direction of vessel movement 190°	52° 55'·35N., 0° 23'·51E.
Delete	 Fl.Y.3s No 1	52° 56'·00N., 0° 21'·50E.
	 Fl.R.6s No 2	52° 55'·00N., 0° 21'·90E.
	 Fl(2)G.6s No 3	52° 55'·00N., 0° 21'·60E.
	① King's Lynn	52° 56'·01N., 0° 21'·83E.
	∇	52° 54'·95N., 0° 21'·72E.