

II

1642* ENGLAND - East Coast - NM Blocks. Buoyage. Pilot boarding places.

Source: King's Lynn Conservancy Board

Chart 1200 (INT 1556) [*previous update 1533/22*] ETRS89 DATUM





Insert	the accompanying block, centred on:	52° 54'·0N., 0° 22'·5E.
	 <i>Fl.Y.3s No 1</i>	52° 56'·00N., 0° 23'·00E.
	Ⓚ King's Lynn	52° 56'·01N., 0° 23'·22E.
Delete	 <i>Fl.Y.3s No 1</i>	52° 56'·00N., 0° 21'·50E.
	former Ⓚ King's Lynn	52° 56'·00N., 0° 21'·70E.

Chart 5614_10 (Panel A, The Wash Eastern Part) [*previous update 1316/22*] ETRS89 DATUM

Insert	the accompanying block, centred on:	52° 54'·0N., 0° 22'·5E.
	 <i>Fl.Y.3s No 1</i>	52° 56'·00N., 0° 23'·00E.
	Ⓚ King's Lynn	52° 56'·01N., 0° 23'·22E.
Delete	 <i>Fl.Y.3s No 1</i>	52° 56'·00N., 0° 21'·50E.
	former Ⓚ King's Lynn	52° 56'·00N., 0° 21'·70E.