

II

1512 NETHERLANDS - Buoyage.

Source: Netherlands Notices 10/59/24 and 10/61/24

Note: Former Notice 4907(T)23 is cancelled.

Chart 110 (INT 1473) (Panel B, Slijkgat to Stellendam) [previous update 1334/24] WGS84 DATUM













Insert	 <i>Iso.R.4s SG 6</i>	(a) 51° 51'·14N., 3° 55'·06E.
Delete	 <i>Iso.R.8s SG 6</i> , close E of:	(a) above
Insert	 <i>Iso.R.8s SG 6A</i>	51° 50'·82N., 3° 55'·50E.
	 <i>Iso.G.8s SG 5A</i>	51° 50'·72N., 3° 55'·39E.
	 <i>Iso.G.4s SG 7</i>	(b) 51° 50'·66N., 3° 55'·68E.
Delete	 <i>Iso.G.2s SG 7</i> , close NE of:	(b) above
Move	 <i>Iso.G.4s SG 5</i> , from:	51° 51'·03N., 3° 55'·11E.
	to:	51° 51'·02N., 3° 54'·96E.
	 <i>Iso.R.4s SG 8</i> , from:	51° 50'·79N., 3° 55'·93E.
	to:	51° 50'·79N., 3° 55'·67E.
	 <i>SG 7A</i> , from:	51° 50'·78N., 3° 56'·74E.
	to:	51° 50'·79N., 3° 56'·39E.
	 <i>SG 8A</i> , from:	51° 50'·91N., 3° 56'·72E.
	to:	51° 50'·93N., 3° 56'·34E.
	 <i>Iso.G.8s SG 9</i> , from:	51° 50'·87N., 3° 57'·25E.
	to:	51° 50'·94N., 3° 57'·01E.
	 <i>Iso.R.8s SG 10</i> , from:	51° 51'·00N., 3° 57'·24E.
	to:	51° 51'·06N., 3° 57'·00E.

Chart 110 (INT 1473) [previous update 1334/24] WGS84 DATUM

Insert	 <i>Q POTS</i>	51° 59'·41N., 4° 01'·40E.
--------	---	---------------------------

Chart 122 (INT 1472) [previous update 4927/23] WGS84 DATUM

Insert	 <i>Q POTS</i>	51° 59'·41N., 4° 01'·40E.
--------	---	---------------------------

Chart 207 (INT 1465) (Part A, Nieuwe Waterweg and Europoort) [previous update 1065/24] WGS84 DATUM

Insert	 <i>Q POTS</i>	51° 59'·41N., 4° 01'·40E.
--------	---	---------------------------

Chart 1630 (INT 1416) [previous update 1390/24] WGS84 DATUM

Insert	 <i>Q POTS</i>	51° 59'·41N., 4° 01'·40E.
--------	---	---------------------------