

II

1316* ENGLAND - East Coast - Light-beacon. Buoy.

Source: King's Lynn Conservancy Board

Chart 1200 (INT 1556) [*previous update 546/22*] ETRS89 DATUM





Replace  Fl.Y.2s3m2M B with  Fl.Y.2s B 52° 49'·09N., 000° 21'·14E.

Chart 5614_10 (Panel A, The Wash Eastern Part) [*previous update New Chart 28/10/2021*] ETRS89 DATUM

Replace  Fl.Y.2s3m2M B with  Fl.Y.2s B 52° 49'·09N., 000° 21'·14E.