



Notice to Mariners

Number: 43
Year: 2025
Issued: 25 April
In force: **2024:** 66 **2025:** 03,11,24,30,35,36,39,40,41,42,43

Surveyed Depths – Harwich International Port and approaches – Update 1

Mariners are advised that recent surveys have identified the following depths in the River Stour dredged areas:

- Area dredged to 8m (not including berths): Minimum depth – **7.9m** below chart datum
- Area dredged to 9m (not including berths): Minimum depth - **8.6m** below chart datum

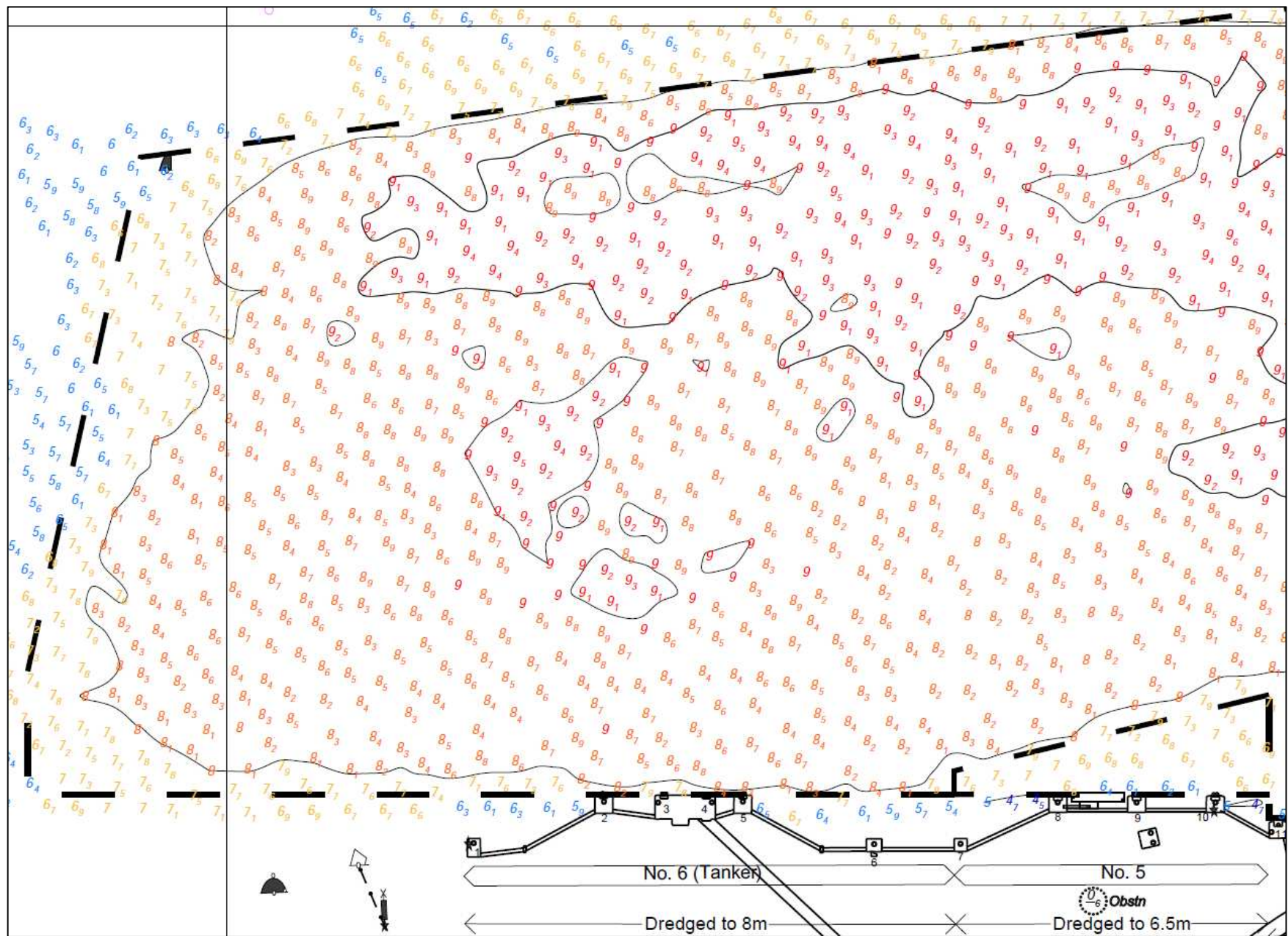
See survey chart extracts below for further information and berth depths.

For further information contact the Harbour Master Team at Harwich Haven Authority (+44 1255 243030).

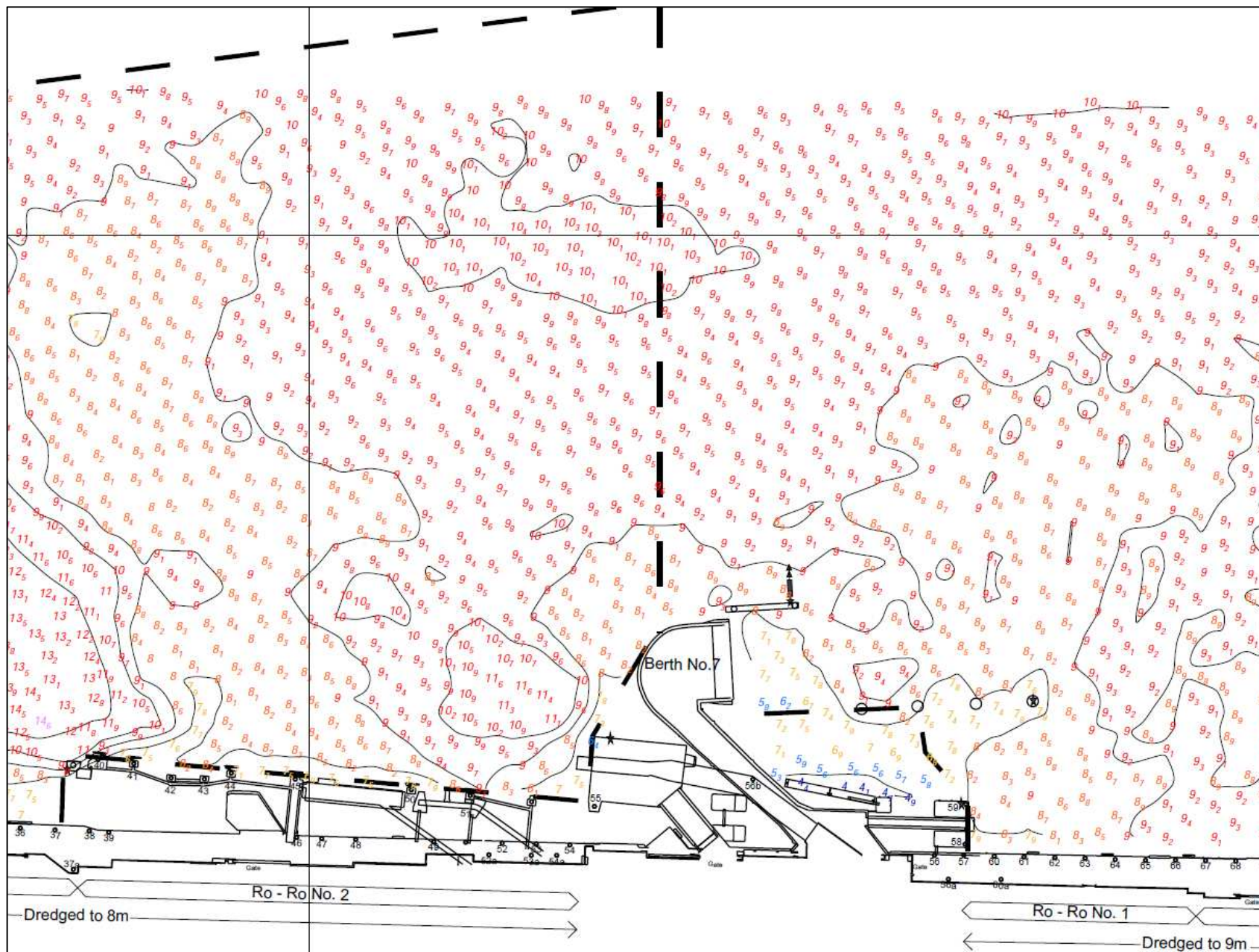
This notice replaces local notice to mariners No. 26 of 2025, which is now withdrawn.

Will Barker

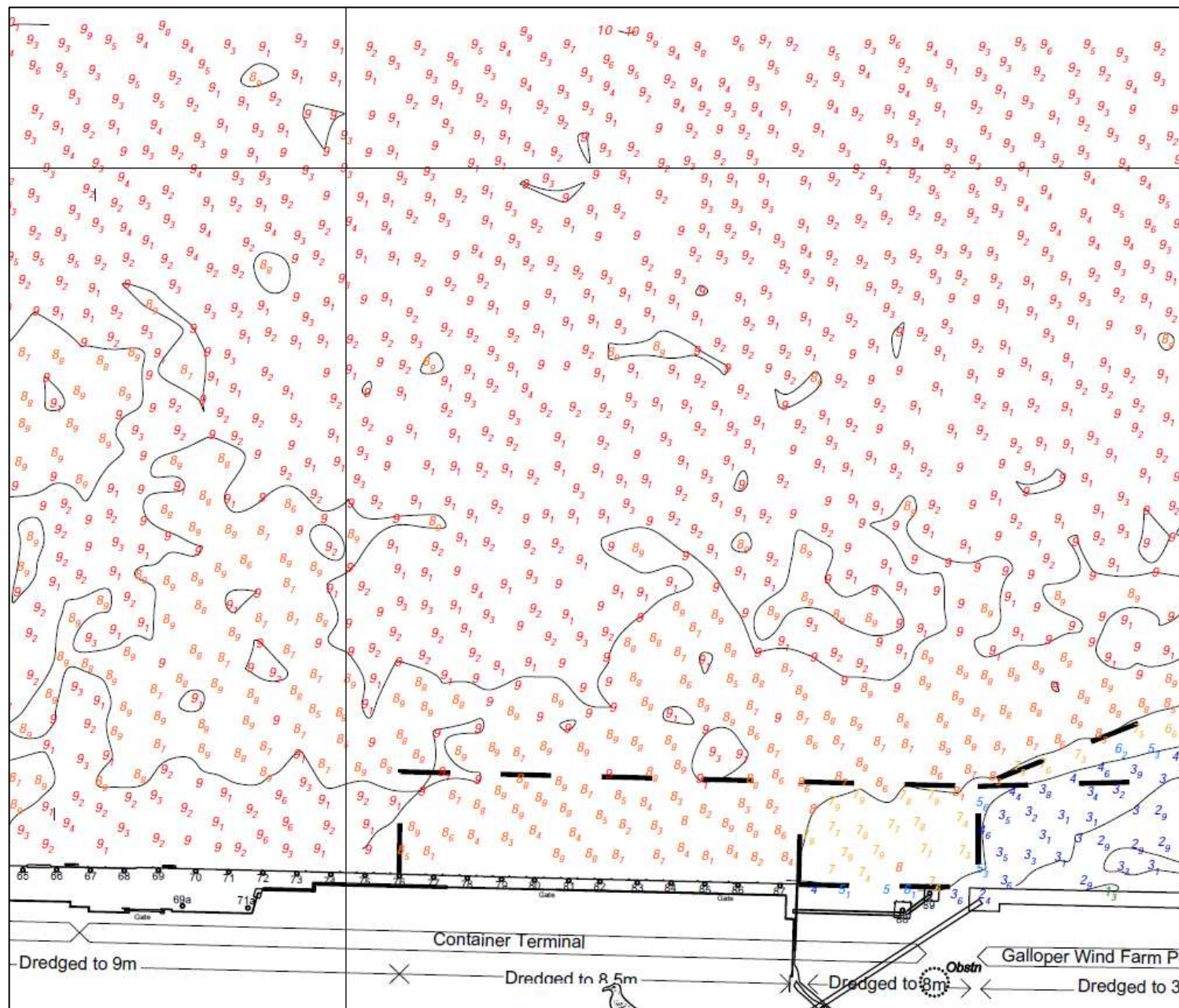
Marine Director (Harbour Master)



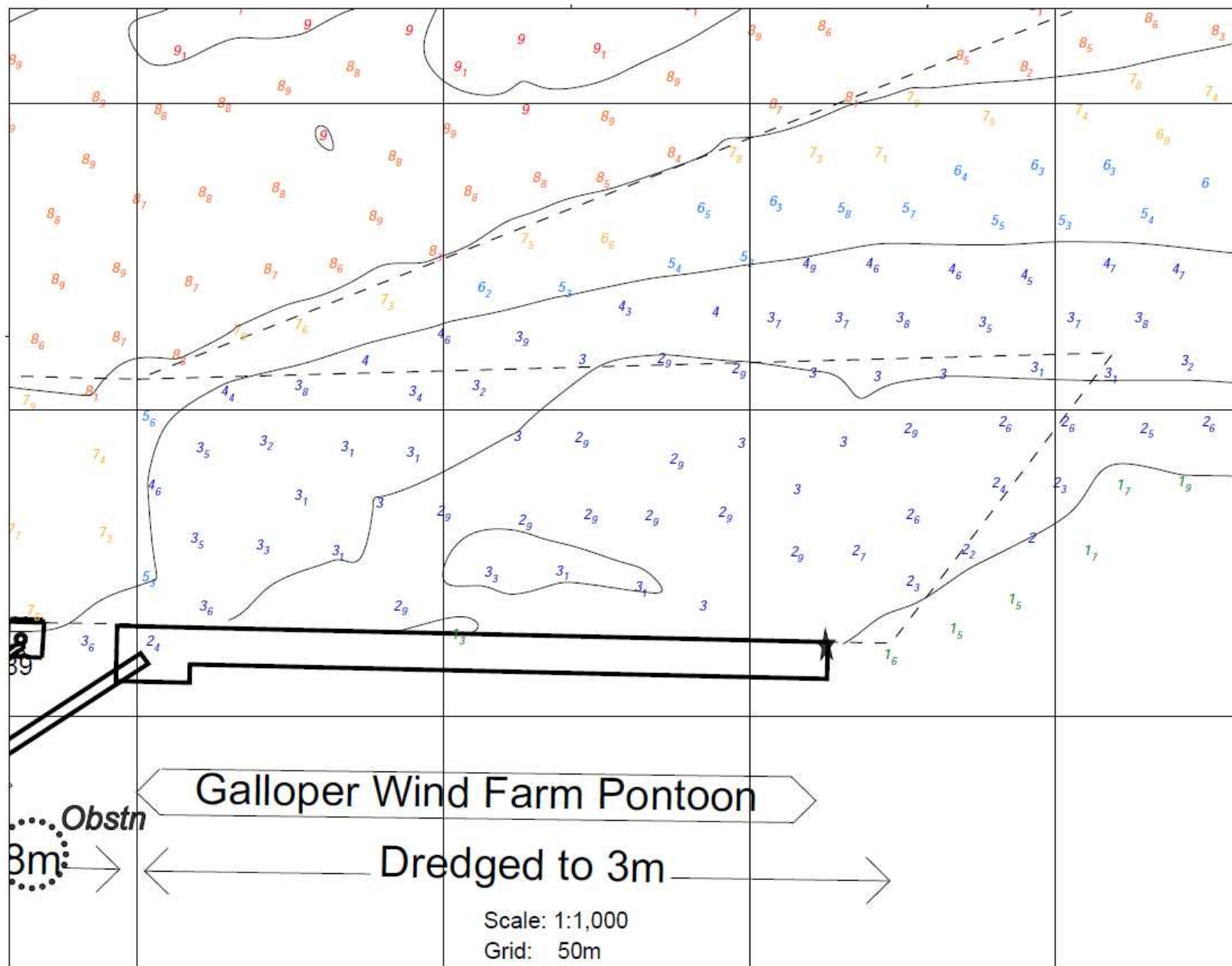
Surveyed 15 April 2025



Surveyed 15 April 2025



Surveyed 15 April 2025



Surveyed 15 April 2025