

# Notice to Mariners

**Number:** 33  
**Year:** 2024  
**Issued:** 05 June  
**In force:** 2023: 48, 2024: 10,15,18,21,26,29,30,31,32,33

---

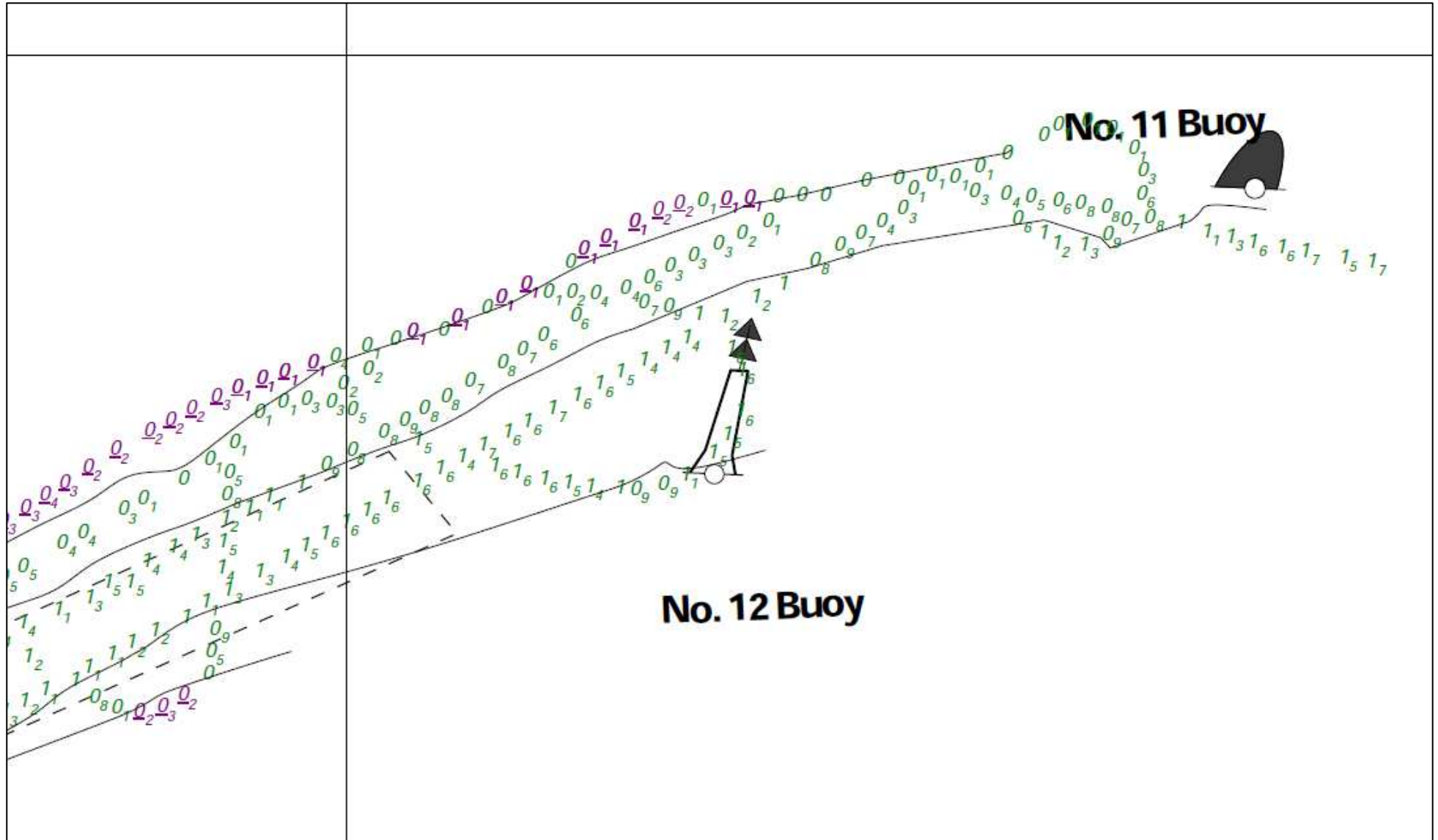
## Latest Survey Depths - River Stour Channel

Mariners are advised that the latest hydrographic survey (04 June 2024) for the River Stour has identified a minimum depth of 0.6m below chart datum. See survey chart extracts below for further details.

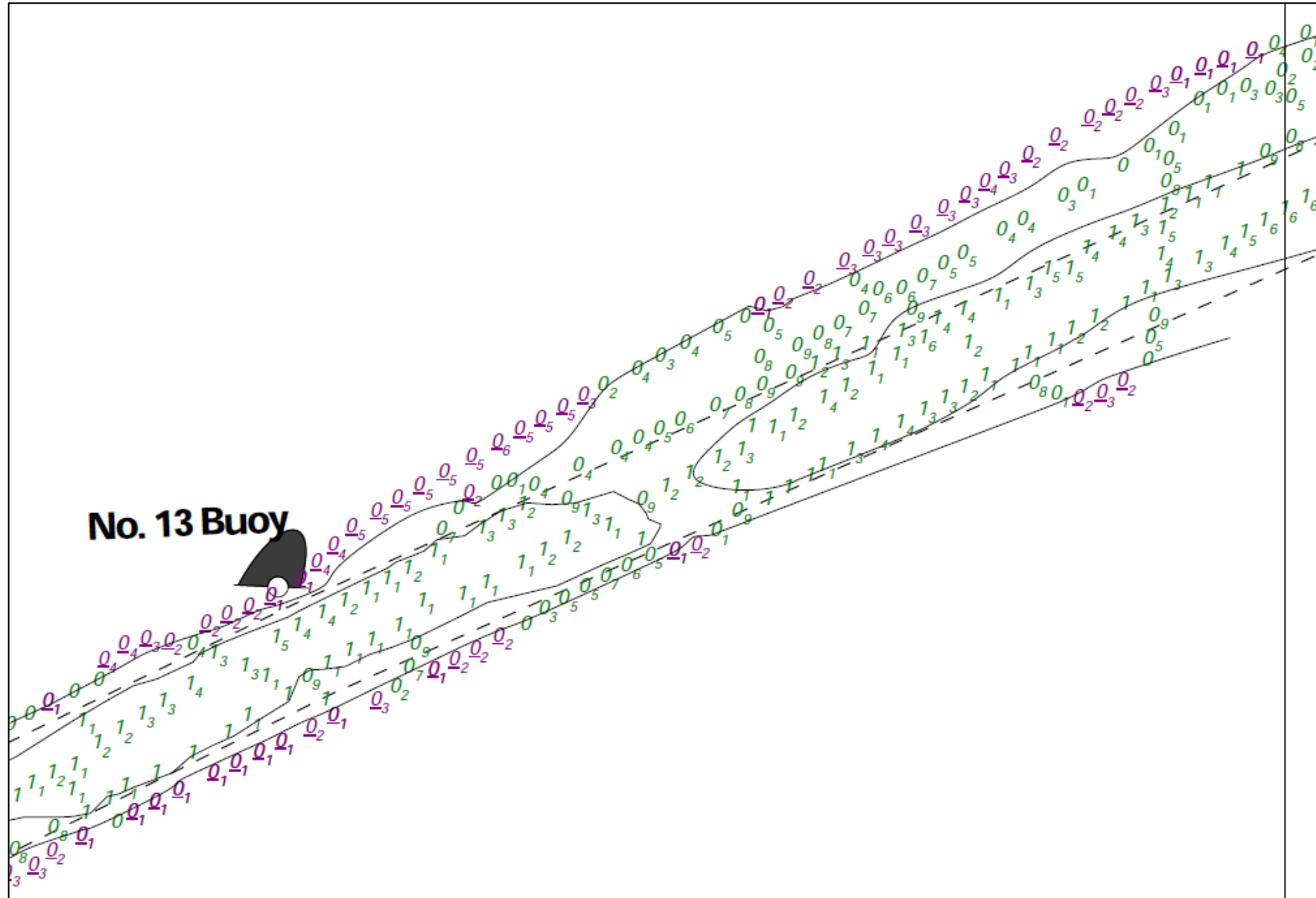
This notice replaces 27-2024 Latest Survey Depths – River Stour Channel which is now withdrawn.

Will Barker

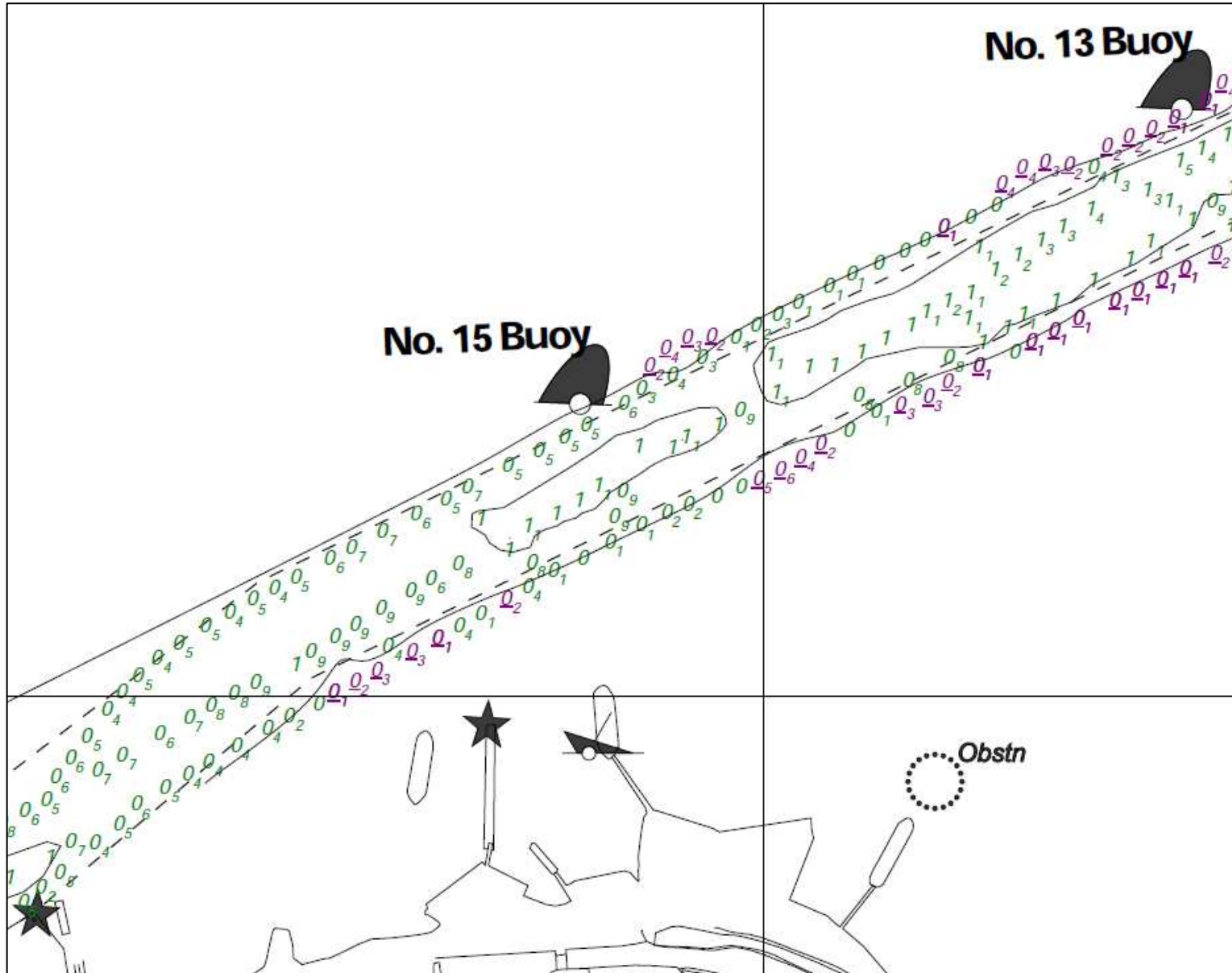
Marine Director (Harbour Master)



River Stour - Hydrographic Survey Data – Chart Datum depths (m) – 04/06/2024



River Stour - Hydrographic Survey Data – Chart Datum depths (m) – 04/06/2024



River Stour - Hydrographic Survey Data – Chart Datum depths (m) – 04/06/2024



Mistley berths - Hydrographic Survey Data – Chart Datum depths (m) – 04/06/2024