

ADMIRALTY NOTICES TO MARINERS

~~1014 GERMANY – North Sea Coast – Emswarden SE – Depth.~~

~~Source: German Notice 4/(21)4/17~~

~~(SEP: 2017000020896 - 4).~~

~~Chart 3621 (INT 1457) [previous update 6434/16] WGS84 DATUM~~

~~Insert depth, 4_s, enclosed by 5m contour 53° 30' 38N., 8° 31' 43E.~~

995 FRANCE - North Coast - Dunkerque Port Ouest - Intake. Piles. Light.

Source: French Notice 4/47/17

(SEP: 2017000020651 - 47).

Chart 1350 (INT 1482) [previous update New Edition 17/11/2016] WGS84 DATUM

Insert intake, ~~↔↔↔↔~~, joining: 51° 01' 24N., 2° 10' 75E.
 51° 01' 27N., 2° 10' 81E.
 (shore)
 pile, • 51° 01' 25N., 2° 10' 74E.
 51° 01' 23N., 2° 10' 77E.
 Amend light to, VQ(6)8M 51° 02' 25N., 2° 10' 81E.

~~999 SPAIN – Mediterranean Sea Coast – Barcelona – Buoy. Light.~~

~~Source: Spanish Notice 4/34/17~~

~~(SEP: 2017000020947 - 2).~~

~~Chart 1180 (INT 3185) [previous update New Edition 22/12/2016] WGS84 DATUM~~

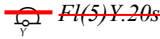

~~Insert  Q-R 41° 23' 047N., 2° 11' 910E.~~
~~Move  Fl(4)G.12s5m2M, from: 41° 23' 029N., 2° 11' 980E.~~
~~to: 41° 23' 018N., 2° 11' 934E.~~

~~1005* ANGOLA – CLOV Terminal W – Buoy. Restricted area.~~

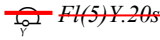

~~Source: Total E&P Angola~~

~~(SEP: 2017000020224 - 1).~~

~~Chart 306 (INT 2814) [previous update 97/17] WGS84 DATUM~~

~~Insert  Fl(5)Y.20s (a) 7° 24' 7S., 11° 14' 5E.~~
~~circular limit of restricted area, radius 2500m (1.36M),  ,~~
~~centred on: (a) above~~

~~Chart 307 (INT 2550) [previous update 4778/16] WGS84 DATUM~~

~~Insert  Fl(5)Y.20s (a) 7° 24' 7S., 11° 14' 5E.~~
~~circular limit of restricted area, radius 2500m (1.36M),  ,~~
~~centred on: (a) above~~