

II


820* ENGLAND - East Coast - Colne Bar - Buoyage.


Source: Trinity House

Chart 1183 (INT 1561) [previous update 719/18] ETRS89 DATUM

Move  *Q.G Eagle*, from: 51° 44'·13N., 1° 03'·82E.
to: 51° 44'·11N., 1° 03'·63E.


Chart 1975 [previous update 120/18] ETRS89 DATUM

Move  *Fl(3)G.10s Bench Head*, from: 51° 44'·69N., 1° 01'·10E.
to: 51° 44'·58N., 1° 01'·20E.

 *Fl(2)R.5s NW Knoll*, from: 51° 44'·35N., 1° 02'·17E.
to: 51° 44'·29N., 1° 02'·14E.

 *Q.G Eagle*, from: 51° 44'·13N., 1° 03'·82E.
to: 51° 44'·11N., 1° 03'·63E.

Chart 3741 (INT 1571) [previous update 5778/17] ETRS89 DATUM

Move  *Fl(3)G.10s Bench Head*, from: 51° 44'·69N., 1° 01'·10E.
to: 51° 44'·56N., 1° 01'·19E.

 *Fl(2)R.5s NW Knoll*, from: 51° 44'·35N., 1° 02'·17E.
to: 51° 44'·29N., 1° 02'·14E.

 *Q.G Eagle*, from: 51° 44'·13N., 1° 03'·82E.
to: 51° 44'·11N., 1° 03'·63E.