



## II

### 6355\* ENGLAND - East Coast - Shipwash - Wreck.

Source: mv Seabeam

**Chart 1610 (INT 1511)** [ *previous update 6333/15* ] ETRS89 DATUM



Replace

 Wk, with  Wk

51° 57'·73N., 1° 36'·80E.

**Chart 2052 (INT 1560)** [ *previous update 6333/15* ] ETRS89 DATUM

Replace

 Wk, with  Wk

51° 57'·73N., 1° 36'·80E.