

II

5942* ENGLAND - East Coast - Superbuoy. Automatic Identification System.

Source: Five Estuaries Offshore Wind Farm

Chart 1406 [*previous update 5860/24*] WGS84 DATUM


Insert  Fl(5)Y.20s (a) 51° 55'·74N., 2° 07'·28E.
Automatic Identification System, AIS, at light-buoy (a) above

Chart 1408 [*previous update 5633/24*] WGS84 DATUM


Insert  Fl(5)Y.20s (a) 51° 55'·7N., 2° 07'·3E.
Automatic Identification System, AIS, at light-buoy (a) above

Chart 1610 (INT 1511) [*previous update 5860/24*] ETRS89 DATUM


Insert  Fl(5)Y.20s (a) 51° 55'·74N., 2° 07'·28E.
Automatic Identification System, AIS, at light-buoy (a) above

Chart 1630 (INT 1416) [*previous update 5839/24*] WGS84 DATUM



Insert  Fl(5)Y.20s (a) 51° 55'·74N., 2° 07'·28E.
Automatic Identification System, AIS, at light-buoy (a) above

Chart 5607_1 [*previous update 5860/24*] WGS84 DATUM

Insert  Fl(5)Y.20s (a) 51° 55'·74N., 2° 07'·28E.
Automatic Identification System, AIS, at light-buoy (a) above