

II

5649 BELGIUM - Zeebrugge - Buoyage.

Source: Belgian Notice 20/261/16

Chart 1872 (Panel C, Zeebrugge) [previous update 5614/16] WGS84 DATUM



Delete  Fl.Y.5s 51° 21' 46N., 3° 10' 24E.
 Fl(5)Y.20s (Wave Recorder) 51° 21' 40N., 3° 10' 27E.

Chart 1872 [previous update 5614/16] WGS84 DATUM

Delete  Fl(5)Y.20s (Wave Recorder) 51° 21' 40N., 3° 10' 27E.

Chart 1874 (INT 1474) (Panel B, Zeebrugge) [previous update 5614/16] WGS84 DATUM





Delete  Fl.Y.5s 51° 21' 46N., 3° 10' 24E.
 Fl(5)Y.20s (Wave Recorder) 51° 21' 40N., 3° 10' 27E.

Chart 1874 (INT 1474) [previous update 5614/16] WGS84 DATUM

Delete  Fl.Y.5s 51° 21' 46N., 3° 10' 24E.
 Fl(5)Y.20s (Wave Recorder) 51° 21' 40N., 3° 10' 27E.