

II

5642* ENGLAND - East Coast - NM Block. Mooring buoys. Dolphins. Obstructions. Lights. Fouls.

Source: Port of London Authority.

Chart 1186 (Panel B, Coalhouse Point to Tilbury) [previous update New Edition 13/09/2018] ETRS89 DATUM









Insert	the accompanying block, centred on:	51° 27′.1N., 0° 24′.2E.
Replace	 with #	51° 27′.038N., 0° 21′.668E.
		51° 27′.044N., 0° 21′.614E.
	 with <input type="checkbox"/> Dn	51° 27′.040N., 0° 21′.516E.
	<input type="checkbox"/> Dn with 	51° 27′.039N., 0° 21′.489E.
	<input type="checkbox"/> Ru with  <i>Obstn</i>	51° 27′.037N., 0° 21′.192E.
		51° 27′.042N., 0° 21′.117E.

Chart 2151 [previous update New Edition 13/09/2018] ETRS89 DATUM

Replace	 with #	51° 27′.038N., 0° 21′.668E.
		51° 27′.044N., 0° 21′.614E.
	 with <input type="checkbox"/> Dn	51° 27′.040N., 0° 21′.516E.
	<input type="checkbox"/> Dn with 	51° 27′.039N., 0° 21′.489E.
	<input type="checkbox"/> Ru with  <i>Obstn</i>	51° 27′.037N., 0° 21′.192E.
		51° 27′.042N., 0° 21′.117E.