

II

5592 FRANCE - North Coast - Buoy. Automatic Identification System.

Source: French Notice 40/32/20

Chart 323 (INT 1564) [previous update 4731/20] ETRS89 DATUM


Insert  Fl(5)Y.20s ODAS EOLOS (a) 51° 09'·96N., 2° 22'·27E.
Automatic Identification System, AIS, at light-buoy (a) above

Chart 1406 [previous update 4731/20] WGS84 DATUM


Insert  Fl(5)Y.20s ODAS EOLOS (a) 51° 09'·96N., 2° 22'·27E.
Automatic Identification System, AIS, at light-buoy (a) above

Chart 1872 [previous update 5090/20] WGS84 DATUM


Insert  Fl(5)Y.20s ODAS EOLOS (a) 51° 09'·96N., 2° 22'·27E.
Automatic Identification System, AIS, at light-buoy (a) above

Chart 1873 (INT 1480) [previous update 4609/20] WGS84 DATUM



Insert  Fl(5)Y.20s ODAS EOLOS (a) 51° 09'·96N., 2° 22'·27E.
Automatic Identification System, AIS, at light-buoy (a) above

Chart 2449 [previous update 5090/20] WGS84 DATUM

Insert  Fl(5)Y.20s ODAS EOLOS (a) 51° 09'·96N., 2° 22'·27E.
Automatic Identification System, AIS, at light-buoy (a) above