

ADMIRALTY NOTICES TO MARINERS

5552* ENGLAND - East Coast - Depths.

Source: Port of London Authority
(SEP: 2019000228419 - 195348).

Chart 1606 [*previous update 4935/19*] ETRS89 DATUM

Insert	depth, 8 ₃	51° 36'·07N., 1° 20'·19E.
	depth, 8 ₅	(a) 51° 36'·21N., 1° 20'·54E.
Delete	depth, 8 ₇ , close SW of:	(a) above

Chart 1607 (INT 1562) [*previous update 4935/19*] ETRS89 DATUM

Insert	depth, 8 ₅	51° 36'·21N., 1° 20'·54E.
--------	-----------------------	---------------------------

Chart 1975 [*previous update 5511/19*] ETRS89 DATUM

Insert	depth, 8 ₅	51° 36'·21N., 1° 20'·54E.
--------	-----------------------	---------------------------

~~**5548 ICELAND - Light beacons.**~~

~~Source: Icelandic Notice 4/22/19
(SEP: 2019000236103 - 195674).~~






~~**Chart 2735 (INT 1113)** [*previous update New Edition 19/09/2019*] WGS84 DATUM~~

Delete	 Q.G. 1,2s	64° 08'·329N., 21° 49'·872W.
		64° 08'·202N., 21° 49'·789W.

~~**5550 FINLAND - West Coast - Light beacons. Leading lines. Beacons.**~~

~~Source: Finnish Notice 26/215/19
(SEP: 2019000227952 - 195258).~~

~~**Chart 2616 (INT 11431) (Panel A, Kokkola)** [*previous update 4575/19*] WGS84 DATUM~~

Delete	 L.F.L.G. 6s MV SATAMA	(a) 63° 53'·42N., 22° 56'·36E.
	 Q.G., close SE of:	(a) above
	leading line, pecked line, extending in direction 109·5°, joining:	(a) above
		63° 53'·40N., 22° 56'·47E.
	 , close NE of:	(b) 63° 53'·26N., 22° 56'·38E.
		(b) above
	leading line, pecked line, extending in direction 74·2°, joining:	(b) above
		63° 53'·33N., 22° 56'·94E.