

## II






### 5443 NORTH SEA - Netherlands Sector - Buoyage.

Source: Netherlands Notice 39/353/19






#### Chart 110 (INT 1473) [ previous update 5234/19 ] WGS84 DATUM

Insert	 VQ(3)5s WF-BO 3	51° 47'·40N., 3° 06'·70E.
	 Q(3)10s WF-BO 4	51° 42'·40N., 3° 09'·50E.
	 VQ(3)5s WF-BO 5	51° 37'·80N., 3° 08'·40E.

#### Chart 1406 [ previous update 5212/19 ] WGS84 DATUM

Insert	 VQ WF-BO 1	51° 46'·10N., 2° 48'·40E.
	 Q WF-BO 2	51° 47'·80N., 2° 56'·60E.
	 VQ(3)5s WF-BO 3	51° 47'·40N., 3° 06'·70E.
	 Q(3)10s WF-BO 4	51° 42'·40N., 3° 09'·50E.
	 VQ(3)5s WF-BO 5	51° 37'·80N., 3° 08'·40E.

#### Chart 1630 (INT 1416) [ previous update 5234/19 ] WGS84 DATUM

Insert	 VQ WF-BO 1	51° 46'·10N., 2° 48'·40E.
	 Q WF-BO 2	51° 47'·80N., 2° 56'·60E.
	 VQ(3)5s WF-BO 3	51° 47'·40N., 3° 06'·70E.
	 Q(3)10s WF-BO 4	51° 42'·40N., 3° 09'·50E.
	 VQ(3)5s WF-BO 5	51° 37'·80N., 3° 08'·40E.

#### Chart 1872 [ previous update 4751/19 ] WGS84 DATUM

Insert	 VQ(3)5s WF-BO 5	51° 37'·75N., 3° 08'·40E.
--------	---	---------------------------

#### Chart 2449 [ previous update 4751/19 ] WGS84 DATUM

Insert	 VQ(3)5s WF-BO 5	51° 37'·80N., 3° 08'·40E.
--------	---	---------------------------