



II

5130 BELGIUM - Oostendebank SE - Buoyage.



Source: Belgian Notice 18/226/16

Chart 1872 [previous update 4167/16] WGS84 DATUM

Replace  Fl(4)R.20s Oostendebank E, with  Fl.G.5s
Oostendebank E



51° 17′.35N., 2° 51′.92E.

Chart 1873 (INT 1480) [previous update 4418/16] WGS84 DATUM

Replace  Fl(4)R.20s Oostendebank E, with  Fl.G.5s
Oostendebank E



51° 17′.35N., 2° 51′.92E.

Chart 1874 (INT 1474) [previous update 4322/16] WGS84 DATUM

Replace  Fl(4)R.20s Oostendebank E, with  Fl.G.5s
Oostendebank E

51° 17′.35N., 2° 51′.92E.

Chart 2449 [previous update 5029/16] WGS84 DATUM

Replace  Fl(4)R.20s Oostendebank E, with  Fl.G.5s
Oostendebank E

51° 17′.35N., 2° 51′.92E.