


II

5108* ENGLAND - Thames Estuary - Kentish Flats Wind Farm NW - Buoy.

Source: Port of London Authority

Chart 1183 (INT 1561) [*previous update 5065/14*] ETRS89 DATUM


Insert

 Fl(5)Y.20s

51° 28′.11N., 1° 02′.52E.

Chart 1607 (INT 1562) [*previous update 4726/14*] ETRS89 DATUM


Insert

 Fl(5)Y.20s

51° 28′.11N., 1° 02′.52E.

Chart 1609 [*previous update 3934/14*] ETRS89 DATUM

Insert

 Fl(5)Y.20s

51° 28′.11N., 1° 02′.52E.