








II

5002* ENGLAND - East Coast - Buoyage.

Source: Maldon Harbour Improvement Commissioners

Chart 3741 (INT 1571) (Panel G, Maldon) [*previous update 4927/21*] ETRS89 DATUM

Insert	 <i>Fl.G.2s</i>	51° 43'·647N., 0° 42'·651E.
	 <i>Fl.G.3s No 17</i>	(a) 51° 43'·658N., 0° 41'·771E.
Delete	former  <i>No 17</i> , close NW of:	(a) above
Move	 <i>No 9</i> , from:	51° 43'·438N., 0° 42'·517E.
	to:	51° 43'·400N., 0° 42'·431E.
	 <i>Fl.R.2s No 10</i> , from:	51° 43'·407N., 0° 42'·564E.
	to:	51° 43'·382N., 0° 42'·480E.
	 <i>Fl.R.2s</i> , from:	51° 43'·600N., 0° 42'·900E.
	to:	51° 43'·628N., 0° 42'·720E.
Delete		51° 43'·700N., 0° 42'·850E.