

II

4915* ENGLAND - East Coast - Thames Estuary - Pan Sand, Middle Sand, Margate Hook, East Barrow and Foulness Sand E - Beacons.

Source: Trinity House

Chart 1183 (INT 1561) [*previous update 4275/17*] ETRS89 DATUM









Replace	 Whitaker (10), with  (ru)	51° 39'·65N., 1° 06'·17E.
	 East Barrow (11), with  (ru)	51° 38'·31N., 1° 12'·79E.
	 Middle Sand (10), with  (ru)	51° 26'·98N., 1° 00'·03E.
	 Margate Hook (11), with  (ru)	51° 24'·18N., 1° 14'·28E.

Chart 1606 [*previous update New Edition 27/07/2017*] ETRS89 DATUM



Replace	 Pan Sand (15), with  (ru)	51° 27'·98N., 1° 09'·94E.
---------	--	---------------------------

Chart 1607 (INT 1562) [*previous update 2897/17*] ETRS89 DATUM







Replace	 Middle Sand (10), with  (ru)	51° 26'·98N., 1° 00'·03E.
	 Pan Sand (15), with  (ru)	51° 27'·98N., 1° 09'·94E.
	 Margate Hook (11), with  (ru)	51° 24'·18N., 1° 14'·28E.

Chart 1609 [*previous update New Edition 27/07/2017*] ETRS89 DATUM







Replace	 Pan Sand (15), with  (ru)	51° 27'·98N., 1° 09'·94E.
---------	--	---------------------------

Chart 1975 [*previous update 4275/17*] ETRS89 DATUM

Replace	 East Barrow (11), with  (ru)	51° 38'·31N., 1° 12'·79E.
	 Whitaker (10), with  (ru)	51° 39'·65N., 1° 06'·17E.