




II

4751 BELGIUM - Submarine power cable.




Source: Belgian Notice 17/231/19

Chart 1872 [*previous update 4439/19*] WGS84 DATUM

Insert submarine power cable,   , joining:




51° 19'·70N., 3° 10'·15E.
51° 19'·76N., 3° 09'·92E.
51° 20'·35N., 3° 08'·43E.
51° 21'·22N., 3° 06'·88E.
51° 22'·07N., 3° 05'·77E.
51° 22'·95N., 3° 04'·90E.
51° 23'·89N., 3° 04'·57E.
51° 25'·56N., 3° 05'·09E.
51° 27'·70N., 3° 04'·77E.
51° 28'·51N., 3° 03'·78E.
51° 30'·81N., 2° 59'·49E.

Chart 1874 (INT 1474) [*previous update 4439/19*] WGS84 DATUM

Insert submarine power cable,   , joining:

51° 19'·70N., 3° 10'·15E.
51° 19'·76N., 3° 09'·92E.
51° 20'·35N., 3° 08'·43E.
51° 21'·22N., 3° 06'·88E.
51° 22'·07N., 3° 05'·77E.
51° 22'·95N., 3° 04'·90E.
51° 23'·89N., 3° 04'·57E.
51° 25'·56N., 3° 05'·09E.
51° 27'·70N., 3° 04'·77E.
51° 28'·51N., 3° 03'·78E.
51° 30'·81N., 2° 59'·49E.

Chart 2449 [*previous update 4020/19*] WGS84 DATUM

Insert submarine power cable,   , joining:

51° 19'·70N., 3° 10'·15E.
51° 19'·76N., 3° 09'·92E.
51° 20'·35N., 3° 08'·43E.
51° 21'·22N., 3° 06'·88E.
51° 22'·07N., 3° 05'·77E.
51° 22'·95N., 3° 04'·90E.
51° 23'·89N., 3° 04'·57E.
51° 25'·56N., 3° 05'·09E.
51° 27'·70N., 3° 04'·77E.
51° 28'·51N., 3° 03'·78E.
51° 30'·81N., 2° 59'·49E.