

II

4735* ENGLAND - East Coast - Buoyage.

Source: The Crouch Harbour Authority

Chart 3750 (Panel A, Burnham-on-Crouch) [*previous update 2655/20*] ETRS89 DATUM




Move	 <i>Q.G Fairway No 5</i> , from:	51° 37'·192N., 0° 49'·568E.
	to:	51° 37'·187N., 0° 49'·660E.
	 <i>Q.G Fairway No 7</i> , from:	51° 37'·240N., 0° 49'·250E.
	to:	51° 37'·239N., 0° 49'·157E.
Delete	 <i>Q.G Fairway No 3</i>	51° 37'·183N., 0° 49'·910E.

Chart 3750 [*previous update 2655/20*] ETRS89 DATUM

Move	 <i>Q.G No 3</i> , from:	51° 37'·18N., 0° 49'·91E.
	to:	51° 37'·18N., 0° 50'·01E.
	 <i>Q.G No 5</i> , from:	51° 37'·19N., 0° 49'·57E.
	to:	51° 37'·19N., 0° 49'·63E.
	 <i>Q.G No 7</i> , from:	51° 37'·24N., 0° 49'·25E.
	to:	51° 37'·24N., 0° 49'·16E.