

II

4723* ENGLAND - East Coast - Depths. Drying height. Wreck.

Source: Clinton Marine Survey

Chart 1183 (INT 1561) [*previous update 4320/24*] ETRS89 DATUM


Insert	depth, 147		51° 43'·35N., 1° 39'·41E.
	depth, 15, and extend 2m contour NE to enclose	(a)	51° 42'·33N., 1° 38'·55E.
Delete	depth, 17, close SW of:	(a)	above
Insert	depth, 14, and extend 2m contour W to enclose	(b)	51° 41'·89N., 1° 38'·27E.
Delete	depth, 17, close SE of:	(b)	above
Insert	depth, 08, and extend 2m contour NE to enclose		51° 41'·18N., 1° 38'·16E.
	depth, 01, and extend 2m contour NE to enclose	(c)	51° 40'·01N., 1° 37'·94E.
Delete	depth, 11, close SW of:	(c)	above
Insert	depth, 19, enclosed by 2m contour		51° 38'·71N., 1° 37'·33E.
	 <i>Wk</i>		51° 37'·77N., 1° 35'·43E.
	depth, 157		51° 39'·99N., 1° 33'·10E.
			51° 40'·70N., 1° 34'·36E.
	drying height, 01, enclosed by 0m low water line		51° 42'·25N., 1° 31'·14E.
Replace	depth, 37, with depth, 08, enclosed by 2m contour		51° 42'·72N., 1° 33'·24E.
	depth, 63, with depth, 41, enclosed by 5m contour		51° 38'·51N., 1° 37'·54E.
	depth, 28, with depth, 1, enclosed by 2m contour		51° 36'·95N., 1° 37'·07E.

Chart 1610 (INT 1511) [*previous update 4100/24*] ETRS89 DATUM

Insert	depth, 14	(a)	51° 41'·89N., 1° 38'·27E.
Delete	depth, 17, close NE of:	(a)	above
Insert	depth, 08		51° 41'·18N., 1° 38'·16E.
	depth, 01, and extend 5m contour E to enclose		51° 40'·01N., 1° 37'·94E.

II

4723* ENGLAND - East Coast - Depths. Drying height. Wreck. (continued)

Chart 1975 [previous update 4208/24] ETRS89 DATUM



Insert	depth, 147, enclosed by 15m contour	51° 43'·35N., 1° 39'·41E.
	depth, 15	(a) 51° 42'·33N., 1° 38'·55E.
Delete	depth, 19, close N of:	(a) above
Insert	depth, 14, and extend 2m contour W to enclose	(b) 51° 41'·89N., 1° 38'·27E.
Delete	depth, 29, close SE of:	(b) above
Insert	drying height, 01, enclosed by 0m low water line	51° 42'·25N., 1° 31'·14E.
	depth, 157	(c) 51° 40'·70N., 1° 34'·36E.
Delete	depth, 168, close NW of:	(c) above
Insert	depth, 157	(d) 51° 39'·99N., 1° 33'·10E.
Delete	depth, 168, close NE of:	(d) above
Insert	 3 Wk	51° 37'·77N., 1° 35'·43E.
	depth, 19, enclosed by 2m contour	51° 38'·71N., 1° 37'·33E.
	depth, 01, enclosed by 2m contour	51° 40'·01N., 1° 37'·94E.
	depth, 06	(e) 51° 40'·35N., 1° 37'·65E.
Delete	depth, 14, close SE of:	(e) above
Insert	depth, 08, enclosed by 2m contour	(f) 51° 41'·18N., 1° 38'·16E.
Delete	depth, 35, close SE of:	(f) above
Replace	depth, 37, with depth, 08, enclosed by 2m contour	51° 42'·72N., 1° 33'·24E.
	depth, 63, with depth, 41, enclosed by 5m contour	51° 38'·51N., 1° 37'·54E.

Chart 2449 [previous update 4295/24] WGS84 DATUM

Insert	depth, 01, and extend 5m contour E to enclose	51° 40'·01N., 1° 37'·94E.
--------	---	---------------------------

Chart 5607_2 [previous update 4147/24] ETRS89 DATUM

Insert	depth, 147	51° 43'·35N., 1° 39'·41E.
	depth, 15, and extend 2m contour NE to enclose	(a) 51° 42'·33N., 1° 38'·55E.
Delete	depth, 17, close SW of:	(a) above
Insert	depth, 14, and extend 2m contour W to enclose	(b) 51° 41'·89N., 1° 38'·27E.
Delete	depth, 17, close SE of:	(b) above
Insert	depth, 08, and extend 2m contour NE to enclose	51° 41'·18N., 1° 38'·16E.
	depth, 01, and extend 2m contour NE to enclose	(c) 51° 40'·01N., 1° 37'·94E.
Delete	depth, 11, close SW of:	(c) above
Insert	depth, 19, enclosed by 2m contour	51° 38'·71N., 1° 37'·33E.
	 3 Wk	51° 37'·77N., 1° 35'·43E.
	depth, 157	51° 39'·99N., 1° 33'·10E.
		51° 40'·70N., 1° 34'·36E.
	drying height, 01, enclosed by 0m low water line	51° 42'·25N., 1° 31'·14E.
Replace	depth, 37, with depth, 08, enclosed by 2m contour	51° 42'·72N., 1° 33'·24E.
	depth, 63, with depth, 41, enclosed by 5m contour	51° 38'·51N., 1° 37'·54E.
	depth, 28, with depth, 1, enclosed by 2m contour	51° 36'·95N., 1° 37'·07E.