

II

4361 NORTH SEA - Netherlands Sector - Platform. Restricted area. Automatic Identification System.

Source: Netherlands Notice 30/271/19

Chart 110 (INT 1473) [*previous update 2868/19*] WGS84 DATUM

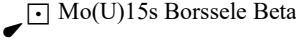



Insert  Mo(U)15s Borssele Beta (a) 51° 43'·59N., 2° 57'·93E.
circular limit of restricted area, radius 500m, , centred on: (a) above
Automatic Identification System, AIS, at platform (a) above

Chart 1406 [*previous update 3200/19*] WGS84 DATUM

Insert  Borssele Beta 51° 43'·59N., 2° 57'·93E.

Chart 1630 (INT 1416) [*previous update 2956/19*] WGS84 DATUM

Insert  Borssele Beta (a) 51° 43'·59N., 2° 57'·93E.
circular limit of restricted area, radius 500m (0·27M), ,
centred on: (a) above
legend, AIS, close W of: (a) above