





## II

### 4315\* ENGLAND - East Coast - Buoyage. Light-beacon.

Source: Port of Wisbech Authority

Chart 1200 (INT 1556) [ *previous update 3691/19* ] ETRS89 DATUM

Insert	 <i>Fl.Y.3s DZ No 11</i>	(a) 52° 50'·93N., 0° 12'·52E.
Delete	 <i>DZ No 11</i> , close SE of:	(a) above
Insert	 <i>Fl(2)Y.5s DZ No 10</i>	52° 51'·39N., 0° 13'·00E.
Amend	designation of light-beacon to, DZ No 9	52° 52'·54N., 0° 13'·10E.
Delete	 <i>DZ No 10</i>	52° 51'·65N., 0° 12'·93E.