



II

4235 BELGIUM - Legends. Wrecks.

Source: Netherlands Notices 34/281-282/24

Chart 1630 (INT 1416) [*previous update 2800/24*] WGS84 DATUM

Amend	legend to, <i>Historic Wk</i> (see Note), at wreck	51° 27'·63N., 3° 06'·55E. 51° 24'·42N., 2° 49'·09E. 51° 28'·93N., 2° 41'·35E.
Replace	 <i>Wk</i> with  <i>Wk</i>	51° 23'·15N., 2° 28'·45E.

II

4295 BELGIUM - Wreck.

Source: Netherlands Notice 34/282/24

Chart 1406 [*previous update 4041/24*] WGS84 DATUM

Replace  with  51° 23'·15N., 2° 28'·45E.

Chart 1872 [*previous update 4041/24*] WGS84 DATUM

Replace  with  51° 23'·15N., 2° 28'·45E.

Chart 1873 (INT 1480) [*previous update 4206/24*] WGS84 DATUM

Replace  with  51° 23'·15N., 2° 28'·45E.

Chart 2449 [*previous update 4041/24*] WGS84 DATUM

Replace  with  51° 23'·15N., 2° 28'·45E.

Chart 5605_1 (Panel B, Northern Approaches to Dover Strait) [*previous update 3191/24*] WGS84 DATUM


Replace  with  51° 23'·15N., 2° 28'·45E.

Chart 5606_1 [*previous update 4041/24*] WGS84 DATUM

Replace  with  51° 23'·15N., 2° 28'·45E.

Chart 5607_1 [*previous update 4041/24*] WGS84 DATUM

Replace  with  51° 23'·15N., 2° 28'·45E.